SAN FRANCISCO PUBLIC LIBRARY
3 1223 09952 0943

5 / S

San Francisco Public Library

Government Information Center
San Francisco Public Library
100 Larkin Street 5th Floor
San Francisco, CA 94102

REFERENCE BOOK
Not to be taken from the Library

D
REF
353.78
Sa579s

San Francisco Recreation and Park Department

3 1223 09952 0943

City and County of San Francisco **Recreation and Park Department**

April 5, 1995

Memo to: Human Services Cluster

From: Mary Burns MB

Re: Recreation and Park Department

The San Francisco Recreation and Park Department is a amalgam of two separate departments, one of which goes back to the early days of the formation of San Francisco as a City. The Park Commission was formed by state legislation in 1876 to lay out and develop Golden Gate Park. That department eventually was tapped to designate sites for and develop parks around the City. In 1898, the San Francisco Chronicle ran a headline, "A Playground for City Boys," which unveiled a new concept for the City to create an active playground where "boys can play and expend all the energy they now devote to teasing all the neighboring cats and dogs." It was hoped that such sites would dot the City. "It will be a place little short of paradise." The Recreation Department was founded as part of the movement that began to address the health and welfare of people living in cities in the United States at the turn of the century. In 1947, the two departments and commissions were merged as they both were dealing with maintenance and programming for the same sites. In a bit of San Francisco trivia, it is said that the reason Recreation comes first in the name of the Department and Commission is that at the time of the merger, the Recreation Commission had more political clout than the Park Commission.

Since its inception with Portsmouth Square, Union Square and Golden Gate Park as the only sites in its system, the San Francisco Recreation and Park Department now administers 216 parks, playgrounds and open spaces, including 2 outside the City limits--Sharp Park in Pacifica and Camp Mather in the High Sierras. The system includes: 13 large full complex recreation centers, swimming pools, golf courses, tennis courts, ball diamonds, soccer fields and a series of small to medium sized club and field houses that offer recreation programs. Included in the departmental responsibilities are the Marina Yacht Harbor (operated in trust for the State of California as part of the state tidelands), Candlestick Park (home of the San Francisco 49ers and San Francisco Giants), the San Francisco Zoo and the Lake Merced complex, which is operated for recreational purposes on behalf of the San Francisco Water Department.

McLaren Lodge, Golden Gate Park
Fell and Stanyan Streets

FAX: (415) 668-3330
Information: (415) 666-7200
TDD: (415) 666-7043

San Francisco 94117

The Department is mandated by several sections of the San Francisco Charter, including a section that describes the duties of the Commission which gives them sole jurisdiction of the lands and properties under its control (an effort to remove "politics" from decision making regarding park property).

Recreation and Park has an operating budget of approximately $42 million with another $15-20 million in capital expenditures annually and a full-time staff of 824 with a part-time employment roster of approximately 400. Of the operating budget, approximately $22 million is funded through a variety of fees, charges and leases with major funds coming from Candlestick Park, 4 parking garages located under parks and golf revenue. Compared to other urban park systems, this is in the upper percentile of any cities surveyed recently by the Mayor's Fiscal Advisory Committee.

The Department is organized into 3 major divisions--park, recreation and administration with a senior manager in charge of each. The largest of the three is the Park Division with approximately 528 employees. With over 3,500 acres under park maintenance, including many endangered species in the Arboretum and Conservatory of Flowers, this has taxed the maintenance capabilities of the staff. In Golden Gate Park alone, it is estimated that 10 to 15 million people visit the park annually. While many of those visitors are San Francisco residents, the Convention and Visitors Bureau periodic survey estimates that Golden Gate Park is the 3rd to 5th most often cited place listed as why people come to San Francisco or stay an extra day to visit, which by their analysis contributes $4 billion to the City's economy. Parks range in size from small residential sized lots to natural open spaces with unique flora, fauna or geologic characteristics, to Golden Gate Park with 1016 acres. Most neighborhoods benefit from an array of park and recreation activities easily accessible to residents of all ages. However, the Open Space Element of the City's Master Plan designated six areas of the City as "High Need," i.e., needing additional park and recreational services. Those neighborhoods are: Chinatown, Western Addition, North of Market, South of Market, Mission and Hunter's Point. New recreation facilities are due to open in the North of Market and Chinatown areas over the next two years. Money is being banked to acquire and develop parks in the Mission and South of Market. Much has been completed to implement the plan in the Western Addition and Hunter's Point areas. New emphasis in the current Master Plan points to the waterfront and improving access to certain recreational services in a several neighborhoods. An update of the plan is being prepared by the Department of City Planning, to be published next year. Implementation of the Master Plan recommendation is funded through the Open Space Program, a tax set aside that funds acquisition, development and renovation of park properties as well as maintenance of those properties.

The second largest section of the Department is the Recreation Division that delivers a full range of services from infant swim lessons to senior programming. Over the last several years we have concentrated on upgrading recreation services to respond to the needs of primarily children, teens and seniors. The Recreation Division has long been recognized for the quality of its Tiny Tot program and implementation of a well-respected program for children aged 6 to 12. In the last four years, we have concentrated on programs for teens. The evaluation of these last two initiatives has pointed to the need for a new program for young people aged 11 to 14. The new YTM (Young Teens on the Move) program is set to get underway this spring and is somewhat modeled on a successful program developed in San Antonio, Texas. We are also completing an evaluation of our Assisted Recreation Programs that has involved an extensive outreach and citizen participation component. A plan should be ready for review by the Commission in the early summer. Senior programs will be the next area of focus for the Department. While we do not devote a great deal of time to adult programming, some 2,900 teams are involved in softball, soccer and baseball leagues and other active athletic activities representing some 55,200 participants. Adults who swim for fitness or recreation purposes are a major component of pool users. Other adult activities include arts and crafts at Sharon Art Studio, Photography Center and a variety of other specialized activities such as model yachts and flycasting and horticultural specialities such as the arboretum, rose or fuchsias, rhododendrons, bonsai, etc. The Recreation Division issues 20,000 permits each year for special events ranging in size from a child's birthday party to rock concerts that have exceeded 300,000 participants in the past year. Many involve First Amendment rights of free speech and public assembly issues.

The Administrative Division of the Department oversees the normal administrative activities, but also includes a Property Management section that oversees some 53 leases that generate some $23 million in revenue per year and a planning and development section that oversees the preparation and implementation of the Open Space Program (City funding to buy and develop new properties and renovate and maintain existing facilities), bonds and grants. We also have a very active volunteer program with hundreds of individuals who help on a regular basis, putting in over 20,000 hours each year.

With a shrinking budget from the City, more effort has been made to bring outside funds into the Department through a variety of private, non-profit organizations affiliated with our facilities. The largest of these include the San Francisco Zoological Society, the Friends of Recreation and Parks, the Arboretum Society, the Randall Museum Society, The Conservatory Foundation and the Aids Memorial Grove. A more extensive list is included elsewhere in this packet. In addition, we have a variety of citizen advisory committees from whom we derive support, ideas and valuable in-kind services.

Major issues facing the Department include the continuing downward spiral of the budget, with growing needs and users. In addition, many of the trees in our parks are in serious decline--which is not only an aesthetic problem, but a safety issue as well. In analyzing the forest that comprises Golden Gate Park, it is estimated that 20,000 of the 30,000 trees in the park will be dead in the next 30 years. Similar horticultural issues are present in some of the larger neighborhood parks (Buena Vista, Alta Plaza, Lafayette, Sunnyside) and throughout the golf courses. Golf, which is a major source of revenue that helps support other activities in the Department, is seriously underfunded to the point where we run the risk of losing players and revenue, which in turn may affect programming elsewhere. Structural Maintenance, which provides craft workers for repairs throughout the Department, has suffered an almost 30% decline, with the result that we are doing almost no preventive maintenance. We are responding to emergencies and safety repairs only. As with many City departments we are not keeping pace with infrastructure repairs, thus risking a major capital investment that the taxpayers have made.

Finally, we are only beginning to touch the surface of the needs of the children of this community. Over the last several years, I have had the opportunity to spend time in many other major cities in this country, and I know that we have some of the finest recreation programming of any city in the United States. The fact that we have long waiting lists for many programs is telling. More important is the fact that we need to invest in the children of this community. Our programs make a tremendous difference in young people's lives. We need to find the resources to do more.

4422L

PART SIX: RECREATION AND PARK DEPARTMENT

3.550 Commission

The recreation and park department shall be under the management of a recreation and park commission, the members of which shall serve as commissioners thereof without compensation. Said commission shall consist of seven members, who shall be appointed by the mayor for a term of four years; provided that the respective terms of office of those first appointed shall be as follows: two for two years, two for three years, and three for four years from the effective date of this section. Vacancies occurring in the offices of appointive members, either during or at expiration of term, shall be filled by the mayor. Not less than two members of said commission shall be women.

3.551 General Manager; Other Executives

The recreation and park commission shall appoint a general manager, who shall hold office at the pleasure of the commission. The commission shall also appoint a secretary, subject to the civil service provisions of this charter.

The general manager shall be the chief executive officer of the department. Subject to the approval of the commission, he shall have power to appoint and to remove a superintendent of recreation, a superintendent of parks, a director of the zoo, an executive secretary to the general manager, a chief veterinarian of the zoo, and a director of the Strybing Arboretum and Botanical Gardens, all of whom shall be exempt from the civil service provisions of this charter, and shall hold office subject to such power of removal on approval of the commission. The position of director of Strybing Arboretum and Botanical Gardens shall be held only by a person who possesses the educational and administrative qualifications and experience necessary to direct and administer a complete program for the development, operation and maintenance of an arboretum and botanical garden. (Amended June, 1992)

3.552 Powers and Duties

Except as provided in Charter Section 3.698-3, the recreation and park commission shall have the complete and exclusive control, management and direction of the parks, playgrounds, recreation centers and all other recreation facilities, squares, avenues and grounds which are in the charge of the commission on the effective date hereof, or are thereafter placed in the charge of the commission, except as in this charter otherwise provided.

It shall also have power to construct new parks, playgrounds, recreation centers, recreation facilities, squares and grounds, and to erect and maintain buildings and structures on parks, playgrounds, squares, avenues and grounds, provided that all plans, specifications and estimates in connection therewith shall be prepared by the department of public works and be subject to approval by the recreation and park commission; provided, further, that no building or structure, except a building or structure necessary for maintenance, shall be erected, enlarged or expanded in Golden

Gate Park unless the question of the erection, enlargement or expansion of said building or structure has been approved by a two-thirds vote of all the members of the board of supervisors. As used herein, the term "building or structure necessary for maintenance" shall mean nurseries, equipment storage facilities and comfort stations.

All contracts or orders for the work to be performed under such plans and specifications shall be awarded and executed by the director of public works with the approval of the recreation and park commission and shall be administered by the director of public works.

It shall be the duty of the recreation and park commission to make provision for the funds required for the operation and continuance of the duties herein assigned to the department of public works.

The persons performing the functions and duties transferred from the recreation and park department to the department of public works shall be transferred therewith, and such employees shall retain in the department of public works the same salary and civil service seniority status as they had in the recreation and park department.

It shall be the policy of the commission to promote and foster a program providing for organized public recreation of the highest standard.

The commission, through the general manager, shall utilize the property under its control and organize the personnel under its direction, to the end that all functions of the department be performed with the greatest possible efficiency. (Amended November, 1988)

3.553 Relationship to School District

The San Francisco Unified School District shall supervise and direct recreational activities in facilities under its jurisdiction, and the commission and the school district shall have the power to supervise and direct other adjacent recreation and park facilities either jointly or severally by agreement.

6.413 San Francisco Park and Open Space Fund

(a) Establishment of Fund; Interagency Cooperation.

(1) Establishment of Fund. There is hereby established the San Francisco Park and Open Space Fund ("Fund",) to be administered by the recreation and park commission. Monies in the Fund shall be appropriated, allocated, transferred, expended, or used consistent with, and to implement, the "Recreation and Open Space Element of the Master Plan" ("Plan") and the "Programs for Implementation of the Recreation and Open Space Element of the Master Plan," ("Programs") as provided for herein. The Fund shall be used for the purposes set forth in subsection (c) below.

(2) Interagency Cooperation. Consistent with the Plan and Programs, lands currently under the jurisdiction of any city agency may be acquired or developed with the Fund provided for herein. The recreation and park commission, port commission, department of public works, water department, and all other city agencies, are hereby authorized to enter into contracts appropriate to carry out the purposes of this section. Unless approved by a two-thirds vote of the board of supervisors the amount paid for any lands purchased or acquired in fee from any other public agency or city department or agency shall be no greater than the most recent selling price for such lands.

(b) Annual Tax. There is hereby imposed, pursuant to section 6.400(a)(3)(d) of this charter, for a period of fifteen (15) years starting with the fiscal year 1990-91, an annual tax of two and one-half cents ($0.025) for each one hundred dollars ($100) assessed valuation. Revenues obtained thereby shall be in addition to, and not in place of, any sums normally budgeted for the recreation and park department and, together with interest earned thereon, shall be deposited into the Fund. In addition, all grants, gifts, and bequests paid to the city and county for open space acquisition and park renovation, and interest earned thereon, unless otherwise restricted, shall be deposited into the Fund. Establishment of this Fund is not intended to preclude any other similar programs or any similar use of funds by the city and county or any department, agency, commission, or instrumentality thereof. All amounts paid into said Fund shall be maintained by the treasurer, separate and apart from all other city and county funds, and shall be secured by his or her official bond.

(c) Use and Allocation of Fund. Each year the recreation and park commission and city planning commission shall hold at least one joint public hearing at which, by a majority of each commission and with the concurrence of the board of supervisors, they shall adopt a budget for the allocation and expenditure of the Fund which is consistent with and implements the Plan and Programs. Not more than forty percent (40%) of the Fund may be allocated for maintenance of properties acquired pursuant to this section between its enactment in 1974 and and fiscal year 1990-1991. As used herein, "maintenance" means salaries and equipment attributable to any work on an existing facility or on real property which does not result in a physical net increase in usable square footage, use, or programs, implementation of

the community gardens policy of the Plan, implementation of the urban forestry policy set forth in the Plan, and includes the sustained maintenance and volunteer coordination program mandated in subsection (f). The remainder of the Fund ("Remainder of the Fund") shall be allocated according to the following schedule:

(1) Acquisition and Development. At least forty percent (40%) of the Remainder of the Fund shall be allocated for the acquisition and development of real property. In allocating funds between acquisition and development, it shall be the policy of the recreation and park department particularly to pursue acquisition at the beginning of the 15-year program created by this section, in order to take full advantage of short term opportunities to acquire properties before their values increase.

As used herein, "acquisition" includes, but is not limited to, purchase, lease, exchange, eminent domain, permission for use, and any other right, whether revocable or not, to use real property, or any interest therein or improvement or development rights thereon, for recreational purposes; provided that notwithstanding anything herein to the contrary, no acquisition of less than fee simple title may be for a term of less than ten (10) years.

As used herein "development" includes, but is not limited to, designing specific parks or facilities for which monies have been allocated for acquisition and development under this subsection (1), establishment of trails, implementation of the community gardens policy of the Plan, implementation of the urban forestry policy set forth in the Plan, and establishment and funding of recreational programs other than after school recreation programs in high need areas as defined in the Plan; provided that in any given year no more than five percent (5%) of the Remainder of the Fund may be used for such recreational programs.

(2) Renovation. At least fifteen percent (15%) of the remainder of the Fund shall be allocated for renovation. As used herein, "renovation" means salaries and equipment attributable to any work on an existing facility or real property under the jurisdiction of the recreation and park commission which results in a physical net increase in usable square footage, use or programs.

(3) Maintenance and Administration. Up to twenty-five percent (25%) of the Remainder of the Fund shall be allocated for maintenance of real property and recreational facilities acquired pursuant to this subsection (3) subsequent to 1990-91; for programs other than those specified in paragraph (4) of this subsection; and for administration of the Fund. Monies allocated pursuant to this subsection (3) may be used for the maintenance of recreational facilities on real property under the jurisdiction of any city agency that has made it available for use as a recreational facility.

As used herein "maintenance" means salaries and equipment attributable to any work on an existing facility or on real property which does not result in a physical net increase in usable square footage, use, or programs, implementation of the community gardens policy of the Plan, implementation of the urban forestry policy set forth in the Plan, and includes the sustained maintenance and volunteer coordination program mandated in subsection (f).

(4) After School Recreation Programs. Twenty percent (20%) of the Remainder of the Fund shall be used for the operation of after school recreation programs.

(5) Banking of Funds. Monies may be allocated under any paragraph of this subsection to be set aside for expenditure on specifically identified projects in

future years; however, such monies shall not count against any allocation required by this subsection. If such monies are not spent on the project for which they were set aside, they shall be returned to the Fund and be reallocated consistently with this subsection.

(6) Annual Transfer and Adjustment of Allocations. In any given year fifteen percent (15%) of the remainder of the Fund may be transferred from Acquisition and Development to Renovation, if such transfer is necessary to take advantage of a special, one-time renovation opportunity, that will result in savings which would otherwise not be possible. In any given year seven and one-half percent (7.5%) of the Remainder of the Fund may be transferred from Renovation to Acquisition and Development, if such transfer is necessary to take advantage of a special, one-time Acquisition or Development opportunity, that will result in savings which would otherwise not be possible. However, such transfers many not result in the inconsistency of any five-year average of allocations for either acquisition and development or renovation with the provisions of paragraphs (1) or (2) of this subsection. Any adjustments pursuant to this paragraph, and their consequences on any five-year averages of allocations, must be included in the annual report required by subsection (e).

(7) Five Year Renovation and Maintenance Plans. The park and open space advisory committee shall recommend, and the recreation and park commission shall adopt, five year plans for acquisition and development, renovation, and maintenance, which shall implement the plan and programs, and with which expenditures under this subsection shall be consistent. These plans shall be updated annually, except that they should not be amended or updated as part of the annual budget process. The park and open space advisory committee shall begin this planning process in fiscal year 1989-90.

(8) Reversion of Uncommitted Funds. Notwithstanding any other provisions of this section, any funds set aside pursuant to this subsection that are not allocated at the end of any fiscal year, together with accrued interest, shall be carried forward to the next fiscal year and shall be appropriated by the board of supervisors for any of the purposes enumerated in this section.

(d) Prohibition of Reallocation of Fund. Except as specifically and explicitly permitted in subsection (c)(6), the allocation of the Fund provided for in subsection (c) may not be amended, adjusted, or changed.

(e) Annual Report by the General Manager. The planning commission and recreation and park commission shall hold at least one joint public hearing annually at which they shall receive and review an annual report from the general manager of the recreation and park department on the implementation of this section and the acquisition, development, renovation, and maintenance of open space and recreational facilities, and the funding of after school and other recreation programs during the preceding year. The annual report shall, at a minimum, include the following information:

(1) the amount off moneys and percentage of the Fund allocated and spent in each of the allocation categories set forth in subsection (c) above;

(2) the projects, on a site-by-site basis that were undertaken or paid for, in part or in whole with moneys from the Fund;

(3) for each project, the total cost and percentage of the total cost that was spent for design, construction, and management;

(4) for each project, the time between the date funds became available and the

date the project was completed, or if not completed, the percentage of completion at the time of the report, and the anticipated date of completion.

(f) Sustained Maintenance and Volunteer Coordination Program. In order to better fulfill the goals and purposes of the Plan and Programs, and of this section, by reducing ongoing and future maintenance costs, the recreation and park department shall use monies allocated pursuant to paragraph (3) of subsection (c) to:

(1) prepare written guidelines for the design of new parks and open spaces and the renovation or rehabilitation of existing parks and open spaces which require low maintenance, ecological appropriateness (i.e., use of native species, low water usage), and self-sustaining landscapes and landscaping;

(2) establish and fund an office of volunteer coordination which will organize, train and coordinate a city-wide volunteer program to assist city residents and gardeners in the maintenance, supervision and clean-up of parks, playgrounds and open spaces.

(g) Membership of Park and Open Space Advisory Committee.

(1) The Fund shall be administered by the recreation and park commission with the advice of the park and open space advisory committee. As part of the allocation process for the first year after this section takes effect, the committee and the recreation and park department shall adopt a five-year plan for allocation of the Fund in compliance with subsection (c). This five year plan shall be updated for another year during each subsequent annual allocation process.

(2) The committee shall consist of 23 members, each appointed to a two year term, as follows:

a. one member appointed by each supervisor and approved by the board of supervisors;

b. a second member appointed by each supervisor, and approved by the board of supervisors, from the list maintained pursuant to paragraph (3) of this subsection;

c. one member appointed by the mayor.

(3) The board of supervisors shall maintain a list of individuals representing citizens' organizations which have as a major goal the preservation and enhancement of San Francisco's parks, open space and natural environment. Persons on this list shall be nominated only by a qualifying organization.

(4) Compliance with this section shall be accomplished as determined by the board of supervisors; provided that it shall be accomplished as promptly as possible without early termination of the term of any member of the Committee.

(5) The committee shall choose its own chair, and establish its own rules of order. A quorum shall be a majority of the members of the committee.

(6) The committee shall hold regularly scheduled meetings. The committee shall send a schedule of all committee meetings for the calendar year to any person who so requests in writing. (Amended November, 1988)

6.414 Tax Assessment Valuation

Prior to the 1981-1982 fiscal year state law provided that assessed value for purpose of property taxation was 25% of full value. Commencing with the 1981-1982 fiscal year state law provides that assessed value for purpose of property taxation is 100% of full value. Certain sections of this charter provide for the apportionment of a tax levy measured in a specified dollar amount per each $100 of

assessed valuation or require a tax levy measured in a specified dollar amount per each $100 of assessed valuation. Each such section of this charter shall be construed and interpreted as apportioning a tax levy or requiring a tax levy as said levy would be computed if the assessed value were equivalent to 25% of full value, unless that section expressly provides to the contrary. It is the intent of this section that any apportionment of a tax levy or any tax levy would produce the same specified dollar amount under the new state assessment ratio of 100% full value as was produced by the prior state assessment ratio of 25% of full value. (Added November, 1981)

City and County of San Francisco

Recreation and Park Department

SAN FRANCISCO RECREATION AND PARK DEPARTMENT

MISSION STATEMENT

The San Francisco Recreation and Park Department provides quality recreation and leisure experiences essential to San Franciscans and visitors.

We offer:

- Safe and well-maintained facilities and parks;
- Opportunities for physical recreation and positive social and personal development;
- Partnerships with the community recognizing shared needs and values; and
- Environmental stewardship.

Adopted: November 17, 1994
by the San Francisco Recreation and Park Commission

4490t

Laren Lodge, Golden Gate Park
Fall and Stanyan Streets

FAX: (415) 668-3330
Information: (415) 666-7200
TDD: (415) 666-7043

San Francisco 94117

4 Jan 95

Recreation & Park Department

Fiscal Year 1994-1995

Department Overview

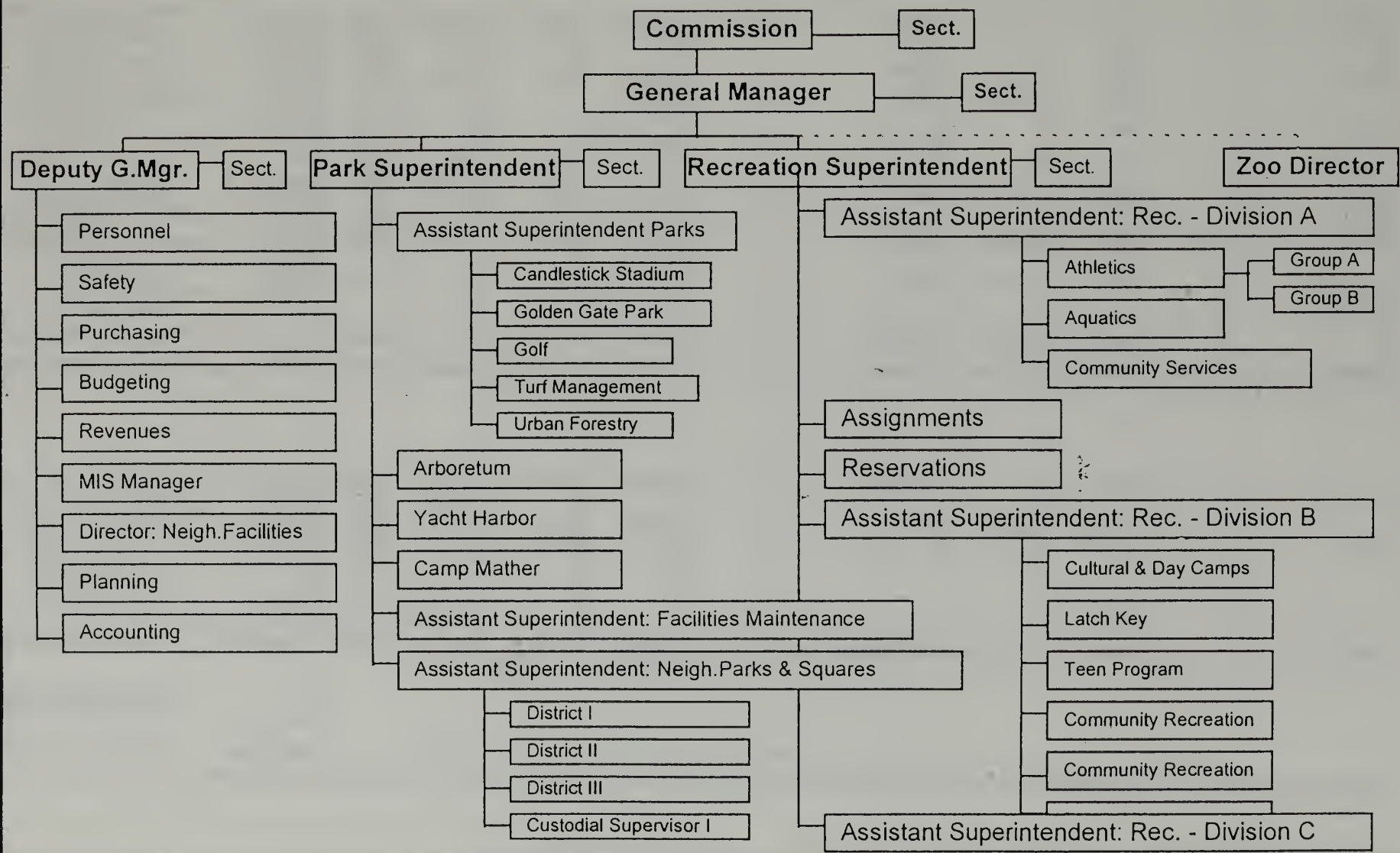

SF RECREATION AND PARK DEPARTMENT

SUMMARY PROGRAM BUDGETS BY CHARACTER/OBJECT

FISCAL YEAR 95-96

		TOTAL DEPARTMENT BUDGET	%	01 RECREATION	02 GOLDEN GATE PARK	03 CITIWIDE PARK SYSTEM			04 ADM. & FINANCE	05 CANDLESTICK STADIUM	08 YACHT HARBOR			07 BOND FUNDS
	Authorized Positions	830		182	134	345			113	22	15			19
Char	*Expenditures*													
01	Personel Services	$35,372,177	52.46%	$10,596,094	$5,102,240	$14,659,630			$2,333,294	$1,141,671	$619,417			$919,832
04	Mandatory Fringes	8,288,813	9.33%	1,598,626	961,018	2,760,552			498,745	174,812	125,412			169,648
09	Overhead	338,575	0.50%	0	0	0			243,000	0	93,575			0
10	Non-Personal Services	9,192,840	13.63%	400,660	116,666	1,055,587			4,093,801	3,394,064	122,862			9,000
11	Materials and Supplies	2,203,100	3.27%	282,409	121,000	1,348,437			62,348	305,246	73,660			10,000
30,41	All Services of Other Dept	5,193,387	7.70%	2,000	0	3,103,200			980,428	903,723	204,016			0
39	Work Order Recovery	(1,787,288)	-2.62%	0	0	(1,762,332)			(4,956)	0	0			0
40	Debt Service	23,054	0.03%	0	0	0			0	0	23,054			0
	Abatement of Operating Exps	(3,013,230)	-4.47%	0	0	(1,048,038)			(1,016,337)	0	0			(948,855)
46,48,49	Transfers Out	14,827	0.02%	14,627	0	0			0	0	0			0
	SUBTOTAL	53,843,835	79.85%	12,894,416	6,300,924	20,117,036			7,190,323	5,919,516	1,261,996			159,625
22	Equipment Purchases	731,480	1.08%	43,472	28,500	461,218			5,000	105,285	2,000			86,005
	Abatement of Equipt Exps	(88,005)	-0.13%											(86,005)
TOTAL EXPENDITURES		54,489,310	80.80%	12,937,888	8,329,424	20,578,254			7,195,323	8,024,801	1,283,998			159,825
21	Facilities Maint./Capital(FMC)	3,818,700	5.66%	0	0	913,700			2,035,000	750,000	120,000			0
	Transfer - CIAC	(483,700)				(463,700)								
	Capital Expenditures	9,589,000	14.22%	0	0	100,000			7,839,000	1,500,000	150,000			0
	Bond Fund Cap Expenditures	27,773,000												27,773,000
	Cap Exp Abatements	(27,773,000)		0	0	0			0	0	0			(27,773,000)
	Facilities Maint./Cap - Net	12,944,000	19.20%	0	0	550,000			9,874,000	2,250,000	270,000			0
TOTAL DEPARTMENT EXP - CUR & CAP		$87,433,310	100.00%	$12,937,888	$8,329,424	$21,128,254			$17,069,323	$8,274,801	$1,533,998			$159,825
	Revenues													
"GFTS"	General Fund Support	$10,593,040	15.80%	$914,380	$2,153,987	$1,782,518			$5,742,155	$0	($0)			$0
"GFTS"	Allocated Taxes-Children's	8,340,555	12.44%	8,340,555	0									
50,51	Allocated Taxes-Open Space	18,545,000	27.67%	2,181,000	0	7,640,000			8,724,000	0	0			0
82	Special Revenue Fund	24,211,241	36.12%	1,614,650	3,149,800	11,030,200			2,553,093	5,863,498	0			0
82	Other Revenues/Bonds	1,952,735	2.91%	0	209,980	0			0	0	1,583,130			159,625
95,98,99	Transfers In	3,454,500	5.15%	0	0	1,043,198			0	2,411,303	0			0
82	Exp & Util Reimbts-Zoo	0	0.00%	0	0	0			0	0				
	Transfer In From CIAC	0				0								
	Transfer Out/In	(14,827)	-0.02%	(14,627)	0	0			0	0				0
	Unreserved Fd Bal (Inc) Dec	(49,134)	-0.07%	0	0						(49,134)			
TOTAL DEPARTMENT REVENUES		$87,033,310	100.00%	$13,035,958	$5,513,767	$21,495,916			$17,019,248	$8,274,801	$1,533,996			$159,625
					Add. Bonds	159,625								
					Total Parks	$21,655,541								

POSITIONS FUNDED IN #42 REC & PARK	826
POSITIONS FUNDED IN #23 MAYOR'S	4
TOTAL AUTHORIZED POSITIONS	830
GEN FUND TAX SUPPORTED EXPS	$18,933,595

$400,000 < - - -This is a possible use of Unreserved Fund Balance

Recreation and Park Department

Total Position Count for All Funds

Fund	FY 90/91	FY 91/92	FY 92/93	FY 93/94	FY 94/95	Total
General	752	724	679	630	627	-125
Revenue	1	0	0	0	0	-1
Open Space	125	130	136	137	138	13
Candle-stick	21	20	20	14	21	0
Yacht - Harbor	14	14	14	15	15	1
Furman Bequest	4	4	4	4	4	0
Bonds	6	5	5	14	19	13
TOTAL	923	897	858	814	824	-99

RECREATION & PARK DEPT.
GENERAL FUND SUPPORT

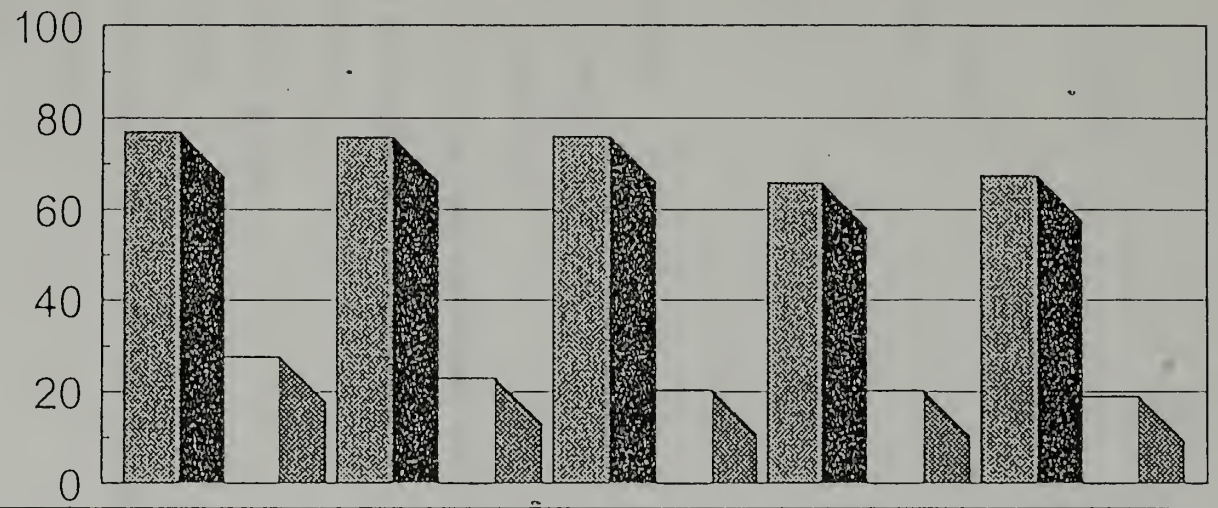

IN MILLIONS $	FY91-92	FY92-93	FY93-94	FY94-95	FY95-96(EST)
TOTAL BUDGET ($M)	76.92	75.81	75.88	65.78	67.27
GENERAL FUND SUPPORT	27.61	22.95	20.40	20.22	18.93

Bonds Capital Expenditures Excluded

MEB/mbv/032995

CONTRACTS/LEASE AGREEMENTS

Beach Chalet

Carrousel

Coit Tower

Conservatory of Flowers

Exploratorium

Golden Gate Park Stables

Golden Gate Yacht Club

Golf Courses
- °Golden Gate Park
- °Harding Park
- °Lincoln Park
- °Sharp Park

Japanese Tea Garden

Lake Merced Boat House

Music Concourse Food Lease

Non-Profit Childcare and Nursery School Facilities

Palace of Fine Arts Theater Association

St. Francis Yacht Club

San Francisco Forty Niners

San Francisco Giants

San Francisco Zoo Lease and Management Agreement

Stow Lake Boat House

Theatre Bay Area

4426L

Recreation and Park
Position Count by Union

March, 1995

Unrepresented	7
Carpenters, Local 22	10
Operating Engineers, Local 3	5
Painters, Local 4	8
Electricians, Local 6	6
Prof.Tech Engineers, Local 21	14
Plumbers, Local 38	13
Stationary Engineers, Local 39	19
Roofers, Local 40	3
Sheet Metal Workers, Local 104	2
Teamsters, Local 216	23
SEIU, Local 250	4
Laborers, Local 261	347
Teamsters, Local 350	2
Iron Workers, Local 377	5
Cement Masons, Local 580	2
SEIU, Local 790	336
Teamsters, Local 856	34
Municipal Executives Association	24
Transport Workers Union, Local 250-A	5
TOTAL	869

RECREATION AND PARK DEPARTMENT FACILITIES LIST

Facility	Location	Acreage	Comments
Adam Rogers Park	Jennings/Oakdale	3.861	
Alamo School Yard	250 -23rd Avenue		SFUSD property used by Recreation and Park for After School Program.
Alamo Square	Hayes/Steiner	12.695	
Alice Chalmers, PG	Brunswick/Whittier	1.686	
Alice Marble Courts	Greenwich/Hyde	2.605	Water Dept. property used and maintained by Recreation and Park
Alisto Park - Mini	20th/Capp	.164	
Allyne Park	Gough/Green	.735	
Alta Plaza Park	Jackson/Steiner	11.890	
Alvarado School Yard	625 Douglass		SFUSD property used by Recreation and Park for After School Program.
Aptos PG	Aptos/Ocean Ave.	4.967	
Aptos School Gymnasium	105 Aptos Avenue		SFUSD property used by Recreation and Park for After School Program.
Argonne PG	18th/Geary	.826	
Argonne School Yard	675 - 17th Avenue		SFUSD property used by Recreation and Park for After School Program.
Balboa Park,PG	Ocean/San Jose	27.537	
Pool			
Soccer Stadium			
Bayview Park	LeConte Ave.	26.114	
Bayview PG	3rd/Armstrong	3.433	
King Pool			
Beideman/O'Farrell Park-Mini	O'Farrell/Beideman	.059	
Bernal Heights-Mini	Prentiss/Eugenia	.062	
Bernal Heights Park	Bernal Heights Blvd.	20.253	
Bernal Hts.Rec.Ctr. PG.	Moultrie/Jarboe	.753	
Bessie Carmichael Sch. Yard	55 Sherman	2.5	SFUSD property used for Recreation and Park programs.
Billy Goat Hill	Laidley/30th	4.1	
Boeddeker, Father Alfred Neighborhood Park	Ellis/Taylor/Eddy/ Jones	.970	Latchkey Program site.
Bret Hart School Gymnasium	1035 Gilman Avenue		SFUSD property used by Recreation and Park for After School Program.
Brewster Street	Bernal	.20	

RECREATION AND PARK DEPARTMENT FACILITIES LIST

Facility	Location	Acreage	Comments
Broadway Tunnel East-Mini	Broadway/Himmelman	.101	DPW property; play area maintained by Recreation and Park.
Broadway Tunnel West-Mini	Leavenworth/Broadway	.072	DPW property; play area maintained by Recreation and Park.
Brooks Property	373 Ramsell	.830	
Buchanan St. Mall	Buchanan between Grove and Turk	1.819	
Buena Vista Park	Buena Vista/Haight	36.000	
Bush/Broderick-Mini	Bush/Broderick	.183	
Cabrillo PG	38th/Cabrillo	.835	
Camp Mather	Mather,Tuolomne Cty.	328.7	
Campbell Rutland Mini	Campbell Ave.,East of Rutland	.506	Water Dept. property maintained by Recreation and Park.
Candlestick Park	Jamestown Ave.	77.360	
Cayuga/Lamartine-Mini	Cayuga/Lamartine	.115	
Cayuga PG	Cayuga/Naglee	2.915	
Chester Street Mini	Chester Nr. Brotherhood Way		DPW property maintained by Recreation and Park.
Chestnut & Kearny-Mini	NW Chestnut/Kearny	.047	
Chavez School Yard, Cesar	825 Shotwell Street		SFUSD property used for Recreation and Park After School Program. Maintained by SFUSD.
Chinatown Park (Cathay Mortuary Site)	1213 Powell	.30	
Chinese Playground	Sacramento/Waverly	.591	
Chinese RC	Washington/Mason	.651	
Christopher Playgr.	Diamond Hts/Duncan	6.722	
City Hall Grounds	Van Ness/Grove		Real Estate Dept. property maintained by Recreation and Park.
Civic Center Plaza	Grove/Larkin	5.859	
Coffman Pool-(see Herz PG)	Visitacion/Hann		
Coit Tower-(see Pioneer Park)	Telegraph Hill Blvd.		
Coleridge	Coleridge/Esmeralda	.172	
Commodore Stockton School Yard	950 Clay Street		SFUSD property used for Recreation and Park After School Program. Maintained by SFUSD.

RECREATION AND PARK DEPARTMENT FACILITIES LIST

Facility	Location	Acreage	Comments
Corona Heights:	16th/Roosevelt	16.557	
Randall Junior Museum	199 Museum Way		
Peixotto PG	Beaver/15th St.	(1.5)	Lease with a pre-school program for use of this facility.
States St.	States St./Museum Way	(2.5)	
Coso/Precita-Mini	Coso/Precita	.250	
Cottage Row-Mini	Sutter/E. Fillmore	.153	
Cow Hollow PG	Baker/Greenwich	.152	
Crocker Amazon PG	Geneva/Moscow	54.950	Water Dept. property maintained and operated by Recreation and Park.
Diamond Hts. Lots:			
200 Berkeley Way		1.069	
8 Crags		.667	
1701 Diamond/29th		.823	
Everson/Digby Lots	61 Everson	Unknown	
	101 Topaz(Diamond)	.941	
Dolores St. Center Strip	Market/Bernal	3.000	
Dorothy Erskine- (Martha Hill)	Martha/Baden	1.3	
Douglass PG	Upper/26th Douglass	10.48	Latchkey Program site.
Drake School Yard, Francis	350 Harbor Road		SFUSD property used for Recreation and Park After School Program. Maintained by SFUSD.
Duboce Park	Duboce/Scott	4.214	
Harvey Milk Center			
Duncan & Castro Lots	Diamond Heights	.337	
DuPont Courts	30th Ave/Clement	.826	
Edgehill Mountain	Edgehill/Kensington Way	1.08	
Ella Hill Hutch Center	1000 McAllister St.	2.34	Redevelopment Agency property which is maintained Recreation and Park.
Embarcadero Plaza	Market/Stuart	.789	Maintenance is done by the Embarcadero Center.
(Ferry Plaza)		2.830	Owned by Port.
Eureka Valley PG/RC	Collingwood/18th	1.917	

RECREATION AND PARK DEPARTMENT FACILITIES LIST

Facility	Location	Acreage	Comments
Excelsior PG	Russia/Madrid	1.607	Latchkey Program site.
Fairmont Plaza	Fairmont/Miguel	.731	
Fillmore/Turk Mini	Fillmore/Turk	.228	PUC property; play area maintained by Recreation and Park.
Fleming Golf Course	Lake Merced		Water Dept. property maintained and operated by Recreation and Park.
Folsom Playground	21st/Folsom	.787	
Fort Funston	Gt. Highway	3.517	
Francisco School Yard	2190 Powell Street		SFUSD property used for Recreation and Park After School Program. Maintained by SFUSD.
Franklin Square	16th/Bryant	4.408	
Fulton Playground	27th Ave/Fulton	.826	
Fuhrman Bequest	Fresno County	20.000	
Fuhrman Bequest	Kern County	1436.0	
Fuhrman Bequest	Monterey County	20.000	
Garfield PG & Pool	25th/Harrison	2.925	Playground used for Latchkey Program.
Gas House Cove	Marina/Laguna		Part of Marina Yacht Harbor.
Geneva Ave. Strip	Geneva/Delano	.247	
Gilman PG	Gilman/Griffiths	7.026	
Glen Park	Diamond/Farnum	.086	
Glen Park PG/ RC/Canyon	Chenery/Elk	66.681	
Canyon(Silver Tree Day Camp)			
Golden Gate/Steiner-Mini	Golden Gate/Steiner	.092	
Golden Gate Heights	12th Ave/	4.870	
(Sunset Heights)	Rockridge Dr.	AB	
Golden Gate Heights	15th Ave./Noriega	.610	
Golden Gate Park:	Fell/Stanyan	1017.0	
Angler's Lodge			
Bandstand			
Beach Chalet			
Bowling Green			
Conservatory			
Golf Course			

RECREATION AND PARK DEPARTMENT FACILITIES LIST

Facility	Location	Acreage	Comments
Golden Gate Park: (cont'd)			
County Fair Bldg.			
Kezar Stadium			
Kezar Pavilion			
Maintenance Yard			
Nursery			
Senior Center			
Sharon Bldg.			
Stables			
Stow Lake Boathouse			
Tennis Courts			
McLaren Lodge			
Polo Field			
Panhandle			
Big Rec			
Grandview Park Extension	Moraga/14th Ave.	2.603	
Grandview Park	Moraga/14th Ave.	1.10	
Grattan PG	Stanyan/Alma	1.524	Latchkey Program site.
Great Highway	Sloat to Pt. Lobos		
Guadalupe School Yard	859 Prague Street		SFUSD property used for Recreation and Park After School Program. Maintained by SFUSD.
Hall of Justice	850 Bryant St.	2.0	SFPD property; grounds maintained by Recreation and Park.
Hamilton PG,RC and Pool	Geary/Steiner	3.947	
Harding Golf Course	Harding Blvd.	(170.0)	Part of Lake Merced complex.
Harvey Milk Center-Rec. and Arts Building (Duboce Park)	50 Scott St.		
Hayes Valley PG,	Hayes/Buchanan	.606	
Head/Brotherhood-Mini	Head/Brotherhood Wy		DPW property which is maintained by Recreation and Park.
Helen Wills PG	Broadway/Larkin	3.989	Latchkey Program site.
Herz PG	University/Hahn	(3.4)	
Hillcrest School Gymnasium	810 Silver Avenue		SFUSD property used for Recreation and Park After School Program. Maintained by SFUSD.

RECREATION AND PARK DEPARTMENT FACILITIES LIST

Facility	Location	Acreage	Comments
Hilltop Park	La Salle/Whitney Yg. Circle	3.83	
Holly Park	Holly Circle	7.500	
Horace Mann School Yard	3351 - 23rd Street		SFUSD property used for Recreation and Park After School Program. Maintained by SFUSD.
Howard/Langton-Mini	Howard/Langton	.215	
Hunters Point RC & Gym (Milton Meyer Ctr.)	195 Kiska Road	2.681	Redevelopment Agency property maintained and operated by Recreation and Park.
Huntington Park	California/Taylor	1.073	
Hyde/Vallejo-Mini	Hyde/Vallejo	.100	
Hyde St. Reservoir (Russian Hill Park)	Hyde/Bay	.947	
Ina Coolbrith Park	Vallejo/Taylor	.434	
India Basin-Ferrari Shoreline	Griffith between Fairfax & Galvez	2.46	
India Basin-	E. Hunters Pt. Blvd. Hudson Ave./	5.407	
India Basin	Evans	1.06	
Interior Green Belt	Sutro Forest	20.746	
Jackson Playground	17th/Carolina	4.408	
James Lang Field (Part of M. Hayward PG)	Gough,Turk		
Japanese Peace Pagoda and Plaza	Post/Buchanan/Geary	.596	
Jefferson School Yard	1725 Irving Street		SFUSD property used for Recreation and Park After School Program. Maintained by SFUSD.
Jefferson Square	Eddy/Gough	5.642	
Joost/Baden-Mini	Joost/N of Baden	.115	DPW property maintained by Recreation and Park.
Joseph Conrad Square-Mini	Columbus/Beach	.25	
Joseph Lee RC	Dakdale/Mendell	1.837	Latchkey Program site.
J.P. Murphy PG	1960 9th Ave.	1.222	

RECREATION AND PARK DEPARTMENT FACILITIES LIST

Facility	Location	Acreage	Comments
Julius Kahn PG	Jackson/Spruce	7.294	Property owned by US government but is operated and maintained by Recreation and Park.
Junipero Serra PG	300 Stonecrest Dr.	1.508	
Junipero Serra School Yard	625 Holly Park Cir.		SFUSD property used for Recreation and Park After School Program. Maintained by SFUSD.
Juri Commons -Mini	San Jose/Guerrero/ 25th	.26	
Justin Herman Plaza (Embarcadero Plaza)	Clay/Embarcadero	3.619	
Kearney Street Steps	Vallejo/Fresno	.10	
Kelloch/Velasco	Kelloch/Velasco	1.75	
Kimball PG	Pierce/Ellis	5.441	
King Pool-(Bayview Park)	3rd St./Caroll		
Kite Hill	Yukon/19th	2.3	
Koshland Park	Page/Buchanan	.868	
Lafayette School Yard	4545 Anza Street		SFUSD property used for Recreation and Park After School Program. Maintained by SFUSD.
Lafayette Square	Washington/Laguna	11.487	
Lake Merced	Skyline/Lake Merced	700.480	Water Dept. property operated and maintained by Recreation and Park.
Lake Merced Sports Ctr.	Skyline Blvd/Harding		
Harding Golf			
Fleming Golf			
Lakeview-Ashton Mini Park	Lakeview/Ashton	.25	
Larsen Park and Sava Pool	19th Ave./Vicente	6.610	
Laurel Hill PG	Euclid/Collins	1.418	
Lawton School Yard	1570 - 31st Avenue		SFUSD property used for Recreation and Park After School Program. Maintained by SFUSD.
Le Conte Ave. Mini	LeConte/Meade	.11	
Lessing-Sears-Mini	Lessing/Sears	.057	
Levi Strauss Mini	Valencia/Brosnan	.250	
Library-Anza	550- 37th Ave.	.41	Maintained by Recreation and Park.
Library-Bernal	500 Cortland	.027	Maintained by Recreation and Park.

RECREATION AND PARK DEPARTMENT FACILITIES LIST

Facility	Location	Acreage	Comments
Library-Eureka Valley	3555- 16th St.	.031	Maintained by Recreation and Park.
Library-Excelsior	4400 Mission		Maintained by Recreation and Park.
Library-Main	Civic Center	.80	Maintained by Recreation and Park.
Library-Marina	Chestnut/Webster	.098	Maintained by Recreation and Park.
Library-Merced	155 Winston Dr.	.269	Maintained by Recreation and Park.
Library-Noe Valley	451 Jersey	.048	Maintained by Recreation and Park.
Library-Ortega	3223 Ortega	.034	Maintained by Recreation and Park.
Library-Parkside	1200 Taraval	.126	Maintained by Recreation and Park.
Library-Potrero	20th/Arkansas	.031	Maintained by Recreation and Park.
Library-Presidio	3150 Sacramento	.81	Maintained by Recreation and Park.
Library-Richmond	351 9th Ave.	.20	Maintained by Recreation and Park.
Library-Sunset	1305- 18th Ave.	.17	Maintained by Recreation and Park.
Library-West Portal	190 Lenox Way	.047	Maintained by Recreation and Park.
Library-Western Addition	1550 Scott St.	.178	Maintained by Recreation and Park.
Lincoln Park Golf	34th Ave./Clement	204.068	
Lincoln School Gymnasium	2162 - 24th Avenue		SFUSD property used for Recreation and Park After School Program. Maintained by SFUSD.
Little Hollywood Park	Lathrop-Tocoloma	1.0	
Louis Sutter PG (McLaren Park)	University/Wayland	(17.045)	Latchkey Program site.
Lower Great Highway	Lincoln/Sloat	3.517	
Margaret Hayward PG	Laguna,Turk	5.343	
Marina Green	Marina Blvd.	74.165	
Marina Yacht Harbor:	Marina		
Gas House Cove			
Golden Gate Yacht Club			
St. Francis Yacht Club			
Marini Plaza-(Washington Sq.)	Columbus/Union		
Maritime Plaza	Battery/Clay	1.9	Owned by Recreation and Park but maintained by Golden Gateway Corp.
Marshall School Yard	1575 - 15th Street		SFUSD property used for Recreation and Park After School Program. Maintained by SFUSD.
McCoppin Square	24th Ave./Taraval	7.570	
McKinley Square	20th/Vermont	2.486	

RECREATION AND PARK DEPARTMENT FACILITIES LIST

Facility	Location	Acreage	Comments
McLaren Golf Course (McLaren Park)	2100 Sunnydale Ave.		
McLaren Park	Visitacion Valley	317.975	
Herz PG Coffman Pool		(3.4)	
Louis Sutter PG.		(17.045)	
Merced Heights PG	Byxbee/Shields	1.033	
Michelangelo PG	Greenwich/ Jones	.434	
Midtown Terrace PG	Clarendon/Olympia	13.370	Owned by Water Dept. but operated and maintained by Recreation and Park. Latchkey Program site.
Milton Meyer Recreation Center	Clarendon Dr. & Olympia		Latchkey Program site.
Miraloma PG	Omar/Sequoia Ways	2.253	Latchkey Program site.
Mission Center	2450 Harrison	.421	Latchkey Program site.
	2460 Harrison	.211	Latchkey Program site.
Mission Dolores Park	18th/Dolores	13.370	
Mission PG	Valencia/Cunningham	.23	Latchkey Program site.
Urban Life Skills Ctr., Pool	19th/Linda	1.088	Latchkey Program site.
Monroe School Yard	260 Madrid Street		SFUSD property used for Recreation and Park After School Program. Maintained by SFUSD.
Monterey Conservatory	Monterey/Baden	.189	
Moscone PG (Funston)	Chestnut/Buchanan	12.05	
Mount Davidson	Myra Way	39.420	
Mount Olympus	Upper Terrace	.230	
Mountain Lake Park	12th Ave./Lake St.	15.000	
Noe/Beaver- Mini	Noe/Beaver	.058	
Noe Valley Courts	24th/Douglass	.925	
North Beach PG, Pool	Lombard/Mason	2.520	
Oceanview PG, RC	Capital Ave./Montana	10.285	Latchkey Program site.
Page-Laguna- Mini	Page/Laguna	.152	
Palace of Fine Arts/ Exploratorium/ Theater	3601 Lyon St.	15.720	
Palou-Phelps-Mini	Palou at Phelps	.688	
Park Presidio Blvd.	Park Presidio Blvd.	23.000	

RECREATION AND PARK DEPARTMENT FACILITIES LIST

Facility	Location	Acreage	Comments
Parkside Square	26th Ave./Vicente	7.480	
Peabody School Yard	251 - 6th Avenue		SFUSD property used for Recreation and Park After School Program. Maintained by SFUSD.
Peixotto PG(Corona Hts)	15th/Roosevelt		
Pier 54 Boat Ramp(Duckel Pier)	China Basin St.	.055	Port property maintained by Recreation and Park.
Pine Lake Park (adj. to Stern Grove)	Crestlake/Vale/ Wawona	30.958	
Pioneer Park (Coit Tower)	Telegraph Hill	4.520	
Portola PG, RC	Felton/Holyoke	4.959	
Portsmouth Square	Kearny/Washington	1.321	
Potrero del Sol	Potrero/Army	4.6	
Potrero Hill- Mini	Connecticut/22nd St.	.631	
Potrero Hill PG, RC	22nd/Arkansas	9.543	
Precita Park	Precita/Folsom	2.098	
Presidio Hts. PG	Clay/Laurel	.434	Latchkey Program site.
Randall Junior Museum (Corona Hts.)	199 Museum Way		
Randolph-Bright-Mini	Randolph/Bright	.086	
Redding School Yard	1421 Pine Street		SFUSD property used for Recreation and Park After School Program. Maintained by SFUSD.
Revere School Yard	555 Tompkins Avenue		SFUSD property used for Recreation and Park After School Program. Maintained by SFUSD.
Richmond PG	18th Ave./Lake St.	.826	Latchkey Program site.
Richmond Police Sta.-Mini	7th Ave./Anza		SFPD property maintained by Recreation and Park.
Ridge Top Plaza	Whitney Young Circle	1.134	Portion owned by Water Dept.
Rochambeau PG	24th Ave./Lake St.	.826	
The Rock	Ortega/14th Ave	1.316	
Rolph Nicol Park (Eucalyptus Park)	Eucalyptus Drive/ 25th Ave.	2.500	
Rolph PG	Potrero Ave./Army St	3.084	
Roosevelt School Gymnasium	460 Arguello Blvd.		SFUSD property used for Recreation and Park After School Program. Maintained by SFUSD.

RECREATION AND PARK DEPARTMENT FACILITIES LIST

Facility	Location	Acreage	Comments
Rosa Parks Senior Center	1111 Buchanan	.610	Owned by Housing Authority but maintained by Recreation and Park.
Rossi PG, Pool	Arguello Blvd./Anza	6.535	
Rowing Clubs:			These properties are leased out.
Aquatic Park		.89	
Dolphin and South End			
Russian Hill Park	Hyde/Larkin/Chestnut		
(see Hyde St. Reservoir)			
Saint Boniface (Tenderloin PG)	133 Golden Gate		Rented by Recreation and Park for outreach program.
Saint Mary's PG, RC	Murray St/Justin Dr.	13.530	
Saint Mary's Square	California St./Grant	1.286	
Saturn St. Steps	Saturn/Ord	.093	
Sava Pool(see Larsen Park)	19th/Wawona		
Selby-Palou-Mini	Selby/Quesada/Palou	.204	Owned by DPW and the State but maintained by Recreation and Park.
Sergeant John Macaulay-Mini	Larkin/O'Farrell	.2	
Seward St. Park	Seward/Acme Alley	.405	
& Extension-Mini			
Sharp Park Golf Course	Pacifica,San Mateo	454.720	
Rifle Range	County		
Silver Terrace PG	Silver Ave./Bayshore	5.610	Latchkey Program site.
Silver Tree Day Camp	Chenery/Elk		
(see Glen Canyon/Park)			
South of Market Rec. Center	Folsom/Harriet/6th	1.91	Latchkey Program site.
South Park	64 South Park Ave.	.849	
South Sunset PG	40th Ave./Vicente	3.600C	
Spring Valley School Yard	1451 Jackson Street		SFUSD property used for Recreation and Park After School Program. Maintained by SFUSD.
Starr King School Yard	1215 Carolina Street		SFUSD property used for Recreation and Park After School Program. Maintained by SFUSD.

RECREATION AND PARK DEPARTMENT FACILITIES LIST

Facility	Location	Acreage	Comments
States St. PG (Corona Hts.)	States St/Museum Way	(2.5)	
Stern Grove	19th Ave./Sloat Blvd	33.149	
Stern Grove Annex	20th Ave./Sloat Blvd		
Wawona Bowling Green and Clubhouse (see Stern Grove)			
Sunnyside PG	Mellrose/Edna	1.073	
Sunset PG, RC	28th Ave./Lawton	3.306	
Swimming Pool Site	Geary/32nd Ave.	.293	At Washington High School , undeveloped
Sutro Annex	18th Ave/Clement/ California	.826	99 year lease with Board of Ed.
Tank Hill	Clarendon/Twin Peaks	2.8	
Tenderloin Recreation Ctr.	560/570 Ellis St.	.607	Latchkey Program site.
Tenth Ave-Clement -Mini	Richmond Library	.826	Maintained by Recreation and Park.
Twin Peaks Blvd. and Park	Twin Peaks Blvd.	13.580	
Twenty-Fourth/York-Mini	24th/York/Bryant	.119	
Union Square	Post/Stockton	2.604	
Upper Noe PG, RC	Day/Sanchez	2.512	
Utah-18th St.-Mini	Utah/18th St.	.172	Owned by State but maintained by Recreation and Park.
Visitacion Valley PG	Cora/Leland/Raymond	2.344	Latchkey Program site.
Visitation Valley School Gym	450 Raymond Avenue		SFUSD property used for Recreation and Park After School Program. Maintained by SFUSD.
Walter Haas PG	Addison/Farnum/ Beacon	4.521	
War Memorial Opera House	Van Ness/McAllister	.811	Owned by War Memorial but maintained by Recreation and Park.
Washington Sq. & Marini Plaza	Filbert/Stockton	2.261	
Washington/Hyde Mini	Washington/Hyde	.15	
West Portal PG	Ulloa/Lenox Way	1.894	Latchkey Program site.
West Sunset PG	39th Ave./Ortega	16.810	
Youngblood Coleman	Galvez/Mendell	6.190	Latchkey Program site.
Zoological Gardens	Great Highway/Sloat	77.740	

ADVISORY BOARDS/SUPPORT GROUPS

Advocates for Recreation and Park
Friends of Recreation and Parks

RECREATION

Aquatics Advisory Board
Friends of Sharon Art Studio
Kezar Stadium Advisory Board
Randall Museum Society
Recreation Music Advisory Board
Recreation Photo Advisory Board
Recreation Program Advisory Groups
- °Chinese Center
- °Excelsior Recreation Center
- °Hunters Point
- °Joseph Lee Recreation Center
- °Mission District
- °Moscone
- °Ocean View
- °Portola Satellite
- °St. Mary's Satellite
- °South of Market Recreation Center
- °Sunset District

Softball Advisory Board
Teen Council
Tennis Advisory Board

PARKS

AIDS Memorial Grove
Friends of Mountain Lake Park
Friends of Glen Canyon
Golden Gate Anglers and Casting Club
Model Yacht Club
San Francisco Flower Show and Societies
San Francisco Rose Society
San Francisco Zoological Society
Strybing Arboretum Society
The Conservatory Foundation
Watch Bison Committee

PLANNING DISTRICTS – 1990 CENSUS TRACTS

PLANNING DISTRICTS

1. RICHMOND
2. MARINA
3. NORTHEAST
4. DOWNTOWN
5. WESTERN ADDITION
6. BUENA VISTA
7. CENTRAL
8. MISSION
9. SOUTH OF MARKET
10. SOUTH BAYSHORE
11. BERNAL HEIGHTS
12. SOUTH CENTRAL
13. INGLESIDE
14. INNER SUNSET
15. OUTER SUNSET

203 CENSUS TRACTS SPECIAL AREAS

1990 PLANNING DISTRICTS AND CENSUS TRACTS

PLANNING DISTRICT	NAME	# OF PEOPLE	PERSONS PER ACRE	KIDS UNDER 18	ADULTS OVER 60	AFRICAN AMERICANS	ASIANS AND OTHERS	HISPANICS	FAMILY HOUSEHOLDS	PERSONS PER HOUSEHOLD
* 1	Richmond	83,902	16.7	13,670	15,777	3,247	34,165	4,160	18,518	2.39
2	Marina	37,176	35.7	2,326	7,817	558	3,158	1,519	6,524	1.60
* 3	Northeast	66,759	57.5	7,437	17,389	1,118	35,327	2,152	12,142	1.93
4	Downtown	37,611	50.2	4,258	7,679	3,653	12,710	4,067	4,448	1.60
5	Western Addition	47,760	40.0	5,977	9,101	14,562	8,085	3,389	7,646	1.91
6	Buena Vista	29,774	45.2	2,697	2,813	4,150	2,291	2,132	3,796	1.93
7	Central	47,974	30.0	5,026	6,336	1,942	4,653	6,723	8,191	1.96
* 8	Mission	57,016	47.4	12,073	2,729	2,547	7,981	29,574	9,766	2.74
9	South of Market	22,089	8.6	3,854	3,175	3,817	3,803	2,494	3,797	2.11
10	South Bayshore	28,444	8.9	8,092	4,712	17,184	6,074	2,700	6,397	3.20
11	Bernal Heights	23,445	34.2	4,725	3,522	1,858	4,896	8,108	4,915	2.76
* 12	South Central	79,346	28.5	18,736	15,337	8,546	31,139	21,268	17,706	3.35
* 13	Ingleside	55,496	14.5	10,152	12,751	10,698	14,159	6,099	13,325	2.59
14	Inner Sunset	41,624	22.6	6,328	9,363	1,297	11,517	2,561	9,259	2.33
* 15	Outer Sunset	65,543	26.9	11,532	15,247	1,166	29,823	3,771	15,476	2.69

NOTE: Five greatest in each category are underlined.
Districts with the greatest number of elements underlined have asterisks.

0781d

DATA FOR LONG RANGE PLANNING

ASSOCIATION OF BAY AREA GOVERNMENTS

CENSUS INFORMATION

SOURCE: STF3

P1. PERSONS
UNIVERSE: PERSONS

TOTAL PERSONS	723,959	100.0%
IN GROUP QTRS.	24,279	3.4%
IN NONFAM. HHLDS	217,896	30.1%
IN FAMILY HHLDS.	481,784	66.5%
Family Members	461,975	63.8%
Nonrelatives W/Fam	19,809	2.7%

HOUSEHOLDS	305,984
PERSONS PER HOUSEHOLD	2.29
FAMILIES	143,818
PERSONS PER FAMILY	3.21
STF1 (100%) COUNT	723,959
STF3 (SAMPLE) COUNT	723,959
UNWEIGHTED SAMPLE COUNT	82,279
PERCENT PERSONS IN SAMPLE	11.4%

P7+13. PERSONS BY AGE AND SEX
UNIVERSE: PERSONS

	TOTAL		MALE		FEMALE	
TOTAL PERSONS	723,959	100.0%	362,170	100.0%	361,789	100.0%
UNDER 1 YEAR	6,258	0.9%	3,080	0.9%	3,178	0.9%
1 AND 2 YEARS	15,412	2.1%	8,010	2.2%	7,402	2.0%
3 AND 4 YEARS	13,600	1.9%	6,879	1.9%	6,721	1.9%
5 YEARS	6,441	0.9%	3,179	0.9%	3,262	0.9%
6 YEARS	6,305	0.9%	3,005	0.8%	3,300	0.9%
7 TO 9 YEARS	18,974	2.6%	9,484	2.6%	9,490	2.6%
10 AND 11 YEARS	11,870	1.6%	6,244	1.7%	5,626	1.6%
12 AND 13 YEARS	12,412	1.7%	6,490	1.8%	5,922	1.6%
14 YEARS	5,914	0.8%	2,850	0.8%	3,064	0.8%
15 YEARS	5,955	0.8%	3,068	0.8%	2,887	0.8%
16 YEARS	6,546	0.9%	3,547	1.0%	2,999	0.8%
17 YEARS	7,062	1.0%	3,579	1.0%	3,483	1.0%
18 YEARS	7,230	1.0%	3,677	1.0%	3,553	1.0%
19 YEARS	7,464	1.0%	3,716	1.0%	3,748	1.0%
20 YEARS	8,938	1.2%	4,524	1.2%	4,414	1.2%
21 YEARS	9,969	1.4%	5,070	1.4%	4,899	1.4%
22 TO 24 YEARS	37,594	5.2%	18,337	5.1%	19,257	5.3%
25 TO 29 YEARS	82,560	11.4%	42,511	11.7%	40,049	11.1%
30 TO 34 YEARS	77,959	10.8%	42,355	11.7%	35,604	9.8%
35 TO 39 YEARS	69,420	9.6%	37,405	10.3%	32,015	8.8%
40 TO 44 YEARS	60,993	8.4%	32,806	9.1%	28,187	7.8%
45 TO 49 YEARS	42,478	5.9%	22,600	6.2%	19,878	5.5%
50 TO 54 YEARS	35,269	4.9%	18,191	5.0%	17,078	4.7%
55 TO 59 YEARS	30,161	4.2%	14,876	4.1%	15,285	4.2%
60 TO 61 YEARS	12,110	1.7%	5,827	1.6%	6,283	1.7%
62 TO 64 YEARS	19,802	2.7%	8,923	2.5%	10,879	3.0%
65 TO 69 YEARS	32,079	4.4%	14,352	4.0%	17,727	4.9%
70 TO 74 YEARS	25,498	3.5%	10,635	2.9%	14,863	4.1%
75 TO 79 YEARS	20,735	2.9%	8,079	2.2%	12,656	3.5%
80 TO 84 YEARS	14,951	2.1%	5,356	1.5%	9,595	2.7%
85 YEARS AND OVER	12,000	1.7%	3,515	1.0%	8,485	2.3%
MEDIAN AGE IN YEARS	36.0		35.2		36.9	

P12. HISPANIC STATUS OF POPULATION
UNIVERSE: PERSONS

	HISPANIC		NOT HISPANIC	
TOTAL	96,640	100.0%	627,319	100.0%
WHITE	49,424	51.1%	338,917	54.0%
BLACK	1,987	2.1%	76,944	12.3%
AMERICAN INDIAN, ESKIMO, OR ALEUT	733	0.8%	2,621	0.4%
ASIAN OR PACIFIC ISLANDER	3,543	3.7%	207,457	33.1%
OTHER RACE	40,953	42.4%	1,380	0.2%

P10+11. HISPANIC ORIGIN
UNIVERSE: HISP. ORIGIN PERSONS TOTAL HISPANIC 96,640

MEXICAN	38,326	40%	CENTRAL AMERICAN	34,119	35%	SOUTH AM	5,549	6%
PUERTO RICAN	4,409	5%	Guatemalan	3,652	4%	Colombian	774	1%
CUBAN	1,772	2%	Honduran	591	1%	Ecuadoria	483	0%
DOMINICAN	154	0%	Nicaraguan	10,900	11%	Peruvian	2,168	2%
CENTRAL AMERICAN	34,119	35%	Panamanian	438	0%	Other	2,124	2%
SOUTH AMERICAN	5,549	6%	Salvadoran	17,979	19%			
OTHER HISPANIC	12,311	13%	Other	559	1%			

P8+9. RACE
UNIVERSE: PERSONS

TOTAL	723,959	100.0%		
WHITE	388,341	53.6%		
BLACK	78,931	10.9%		
AMERICAN INDIAN, ESKIMO, OR ALEUT	3,354	0.5%		
American Indian			3,197	0.4%
Eskimo			39	0.0%
Aleut			118	0.0%
ASIAN OR PACIFIC ISLANDER	211,000	29.1%		
Asian			207,901	28.7%
Japanese			11,591	1.6%
Chinese			130,753	18.1%
Filipino			40,977	5.7%
Korean			6,538	0.9%
Asian Indian			2,891	0.4%
Vietnamese			8,952	1.2%
Cambodian			1,593	0.2%
Hmong			20	0.0%
Laotian			928	0.1%
Thai			592	0.1%
Other Asian			3,066	0.4%
Pacific Islander			3,099	0.4%
Polynesian:			2,415	0.3%
Hawaiian			975	0.1%
Samoan			1,310	0.2%
Tongan			102	0.0%
Other Polynesian			28	0.0%
Micronesian - Guamanian			465	0.1%
Micronesian - Other			27	0.0%
Melanesian			57	0.0%
Pacific Islander Not Specified			135	0.0%
OTHER RACE	42,333	5.8%		

P17+18. HOUSEHOLD TYPE AND RELATIONSHIP
UNIVERSE: PERSONS

	ALL PERSONS		PERSONS 65+	
TOTAL PERSONS	723,959	100.0%	105,263	100.0%
IN FAMILY HOUSEHOLDS	481,784	66.5%	59,346	56.4%
Householder	143,818	19.9%	30,394	28.9%
Spouse	102,778	14.2%	17,207	16.3%
Child	157,238	21.7%	N/A	N/A
Natural-born or Adopted	153,549	21.2%	N/A	N/A
Step Child	3,689	0.5%	N/A	N/A
Grandchild	12,616	1.7%	N/A	N/A
Other Relatives	45,525	6.3%	10,530	10.0%
Nonrelatives	19,809	2.7%	1,215	1.2%
IN NONFAMILY HOUSEHOLDS	217,896	30.1%	40,492	38.5%
Male Householder	80,719	11.1%	10,621	10.1%
Living Alone	55,941	7.7%	9,548	9.1%
Not Living Alone	24,778	3.4%	1,073	1.0%
Female Householder	81,447	11.3%	28,152	26.7%
Living Alone	64,106	8.9%	26,714	25.4%
Not Living Alone	17,341	2.4%	1,438	1.4%
Nonrelatives	55,730	7.7%	1,719	1.6%
IN GROUP QUARTERS	24,279	3.4%	5,425	5.2%
Institutionalized Persons	5,325	0.7%	3,173	3.0%
Other Persons in Group Quarters	18,954	2.6%	2,252	2.1%

P22. FAMILY TYPE AND PRESENCE OF CHILDREN 18 YEARS AND OVER
UNIVERSE: FAMILIES

TOTAL FAMILIES	143,818	100.0%		
With Children 18 Years and Over			38,019	26.4%
No Children 18 Years and Over			105,799	73.6%
MARRIED-COUPLE FAMILIES	103,099	71.7%		
With Children 18 Years and Over			22,151	15.4%
No Children 18 Years and Over			80,948	56.3%
OTHER FAMILIES	40,719	28.3%		
With Children 18 Years and Over			15,868	11.0%
No Children 18 Years and Over			24,851	17.3%
Male Householder, No Wife Present			10,447	7.3%
With Children 18 Years and Over			2,603	1.8%
No Children 18 Years and Over			7,844	5.5%
Female Householder, No Husband Present			30,272	21.0%
With Children 18 Years and Over			13,265	9.2%
No Children 18 Years and Over			17,007	11.8%

P41. GROUP QUARTERS BY AGE
UNIVERSE: PERSONS IN GROUP QTRS

PERSONS IN GROUP QUARTERS		
TOTAL	24,279	100.0%
< 18 Years	858	3.5%
18-64 Years	17,996	74.1%
65+ Years	5,425	22.3%
INSTITUTIONALIZED PERSONS		
< 18 Years	302	1.2%
18-64 Years	1,850	7.6%
65+ Years	3,173	13.1%
OTHER PERSONS IN GROUP QUARTERS		
< 18 Years	556	2.3%
18-64 Years	16,146	66.5%
65+ Years	2,252	9.3%

P16. PERSONS IN HOUSEHOLDS
UNIVERSE: HOUSEHOLDS

TOTAL HHLDS.	305,984	100.0%
1-PERSON HHLDS	120,047	39.2%
2-PERSON HHLDS	91,894	30.0%
3-PERSON HHLDS	38,158	12.5%
4-PERSON HHLDS	26,532	8.7%
5-PERSON HHLDS	14,504	4.7%
6-PERSON HHLDS	7,363	2.4%
7+PERSON HHLDS	7,486	2.4%

P24. AGE OF HOUSEHOLDER
UNIVERSE: HOUSEHOLDS

FAMILY HHLDS.	143,818	100.0%
Hldr. 15-24	4,212	2.9%
Hldr. 25-34	27,054	18.8%
Hldr. 35-44	35,308	24.6%
Hldr. 45-54	25,356	17.6%
Hldr. 55-64	21,494	14.9%
Hldr. 65-74	18,450	12.8%
Hldr. 75+	11,944	8.3%
NONFAMILY HHLD	162,166	100.0%
Hldr. 15-24	9,829	6.1%
Hldr. 25-34	42,206	26.0%
Hldr. 35-44	35,083	21.6%
Hldr. 45-54	20,796	12.8%
Hldr. 55-64	15,479	9.5%
Hldr. 65-74	18,483	11.4%
Hldr. 75+	20,290	12.5%

P23. FAMILY TYPE AND AGE OF CHILDREN
UNIVERSE: OWN CHILDREN UNDER 18 YEARS

-----TOTAL----------		
OWN CHILDREN < 18 YRS.	97,977	100.0%
In Married-Couple Family	73,748	75.3%
In Other Family	24,229	24.7%
Male hldr., no wife pres.	4,281	4%
Female hldr.,no hus.pres.	19,948	20%
-----UNDER 3 YEARS-----	18,014	100.0%
In Married-Couple Family	14,644	81.3%
In Other Family	3,370	18.7%
Male hldr., no wife pres.	714	4%
Female hldr.,no hus.pres.	2,656	15%
-----3 AND 4 YEARS-----	11,359	100.0%
In Married-Couple Family	8,653	76.2%
In Other Family	2,706	23.8%
Male hldr., no wife pres.	435	4%
Female hldr.,no hus.pres.	2,271	20%
-----5 YEARS----------	5,658	100.0%
In Married-Couple Family	4,188	74.0%
In Other Family	1,470	26.0%
Male hldr., no wife pres.	223	4%
Female hldr.,no hus.pres.	1,247	22%
-----6 TO 11 YEARS-----	31,400	100.0%
In Married-Couple Family	23,507	74.9%
In Other Family	7,893	25.1%
Male hldr., no wife pres.	1,444	5%
Female hldr.,no hus.pres.	6,449	21%
-----12 AND 13 YEARS---	10,619	100.0%
In Married-Couple Family	7,784	73.3%
In Other Family	2,835	26.7%
Male hldr., no wife pres.	522	5%
Female hldr.,no hus.pres.	2,313	22%
-----14 YEARS----------	5,023	100.0%
In Married-Couple Family	3,678	73.2%
In Other Family	1,345	26.8%
Male hldr., no wife pres.	228	5%
Female hldr.,no hus.pres.	1,117	22%
-----15 TO 17 YEARS----	15,904	100.0%
In Married-Couple Family	11,294	71.0%
In Other Family	4,610	29.0%
Male hldr., no wife pres.	715	4%
Female hldr.,no hus.pres.	3,895	24%

P19. PRESENCE AND AGE OF OWN CHILDREN BY FAMILY TYPE
UNIVERSE: HOUSEHOLDS

	W/ OWN CHILDREN <18		NO OWN CHILDREN <18	
TOTAL HOUSEHOLDS	56,831	100.0%	249,153	100.0%
NONFAMILY HOUSEHOLDS	N/A	N/A	162,166	65.1%
FAMILY HOUSEHOLDS	56,831	100.0%	86,987	34.9%
Married-Couple Family	41,318	72.7%	61,781	24.8%
Other Family	15,513	27.3%	25,206	10.1%
Male householder, no wife present	2,953	5.2%	7,494	3.0%
Female householder, no hus. present	12,560	22.1%	17,712	7.1%

P74. PRESENCE AND AGE OF CHILDREN BY EMPLOYMENT STATUS OF PARENTS
UNIVERSE: OWN CHILDREN UNDER 18 YEARS IN FAMILIES AND SUBFAMILIES

	OWN CHILDREN UNDER 6		OWN CHILDREN 6-17	
TOTAL OWN CHILDREN	39,601	100.0%	68,710	100.0%
LIVING WITH TWO PARENTS	28,740	72.6%	47,497	69.1%
Both Parents In Labor Force	16,858	42.6%	30,670	44.6%
Father Only In Labor Force	9,694	24.5%	11,701	17.0%
Mother Only In Labor Force	809	2.0%	1,741	2.5%
Neither Parent In Labor Force	1,379	3.5%	3,385	4.9%
LIVING WITH ONE PARENT	10,861	27.4%	21,213	30.9%
Living With Father	2,131	5.4%	4,310	6.3%
In labor force	1,892	4.8%	3,602	5.2%
Not in labor force	239	0.6%	708	1.0%
Living With Mother	8,730	22.0%	16,903	24.6%
In labor force	4,999	12.6%	11,663	17.0%
Not in Labor Force	3,731	9.4%	5,240	7.6%

P73. PRESENCE OF CHILDREN AND EMPLOYMENT STATUS
UNIVERSE: FEMALES 16+ YEARS

	TOTAL FEMALES 16+		NO OWN CHILDREN UNDER 18		WITH OWN CHILDREN UNDER 18	
TOTAL FEMALES 16+	310,937	100.0%	251,991	100.0%	58,946	100.0%
NOT IN LABOR FORCE	122,055	39.3%	103,545	41.1%	18,510	31.4%
IN LABOR FORCE	188,882	60.7%	148,446	58.9%	40,436	68.6%
Employed Or In Armed Forces	177,936	57.2%	140,461	55.7%	37,475	63.6%
Unemployed	10,946	3.5%	7,985	3.2%	2,961	5.0%

	WITH OWN CHILDREN UNDER 6 ONLY		WITH OWN CHILDREN 6-17 YEARS ONLY		WITH OWN CHILDREN BOTH <6 AND 6-17	
TOTAL FEMALES 16+	17,876	100.0%	29,643	100.0%	11,427	100.0%
NOT IN LABOR FORCE	6,224	34.8%	7,576	25.6%	4,710	41.2%
IN LABOR FORCE	11,652	65.2%	22,067	74.4%	6,717	58.8%
Employed Or In Armed Forces	10,588	59.2%	20,676	69.8%	6,211	54.4%
Unemployed	1,064	6.0%	1,391	4.7%	506	4.4%

P109. MEAN INCOME IN 1989 BY FAMILY TYPE AND PRESENCE AND AGE OF CHILDREN
UNIVERSE: FAMILIES

	W/ OWN CHILDREN <18	NO OWN CHILDREN <18
TOTAL FAMILIES	$ 50,139	$ 20,085
MARRIED-COUPLE FAMILIES	$ 59,191	$ 64,149
OTHER FAMILIES	$ 26,030	$ 41,303
Male Householder, No Wife Present	$ 36,617	$ 45,759
Female Householder, No Husband Present	$ 23,541	$ 39,418

P27. MARITAL STATUS
UNIVERSE: PERSONS 15+

	TOTAL		MALE		FEMALE	
TOT.PERSONS 15+	626,773	100.0%	312,949	100.0%	313,824	100.0%
NEVER MARRIED	260,366	41.5%	148,208	47.4%	112,158	35.7%
WIDOWED	48,058	7.7%	7,743	2.5%	40,315	12.8%
DIVORCED	60,408	9.6%	26,690	8.5%	33,718	10.7%
NOW MARRIED	257,941	41.2%	130,308	41.6%	127,633	40.7%
Spouse Present	216,497	34.5%	108,924	34.8%	107,573	34.3%
Spouse Absent	41,444	6.6%	21,384	6.8%	20,060	6.4%
Separated	15,581	2%	7,302	2%	8,279	3%
Other	25,863	4%	14,082	4%	11,781	4%

P13. PERSONS <18

<6	41,711
6-17	75,038

P25. SUBFAMILY TYPE AND PRESENCE OF CHILDREN
UNIVERSE: SUBFAMILIES

TOTAL SUBFAMILIES	10,855	100.0%
FATHER-CHILD SUBFAMILY	1,585	14.6%
MOTHER-CHILD SUBFAMILY	3,984	36.7%
MARRIED-COUPLE SUBFAMILIES	5,286	48.7%
With Children Under 18 Years	1,555	14.3%
No Children Under 18 Years	3,731	34.4%

P26. SUBFAMILY TYPE AND RELATIONSHIP
UNIVERSE: PERSONS IN SUBFAMILIES

TOTAL PERSONS IN SUBFAMILIES	26,523	100.0%
PERSONS IN MARRIED-COUPLE SUBFAMILIES	13,109	49.4%
Reference Person	5,286	19.9%
Spouse	5,334	20.1%
Child	2,489	9.4%
PERSONS IN FATHER-CHILD SUBFAMILIES	9,669	36.5%
Parent	3,984	15.0%
Child	5,685	21.4%
PERSONS IN MOTHER-CHILD SUBFAMILIES	3,745	14.1%
Parent	1,585	6.0%
Child	2,160	8.1%

P28. LANGUAGE SPOKEN AT HOME
UNIVERSE: PERSONS 5 YEARS AND OVER

	TOTAL PERSONS 5+		5 TO 17 YEARS		18 TO 64 YEARS		65 YEARS AND OVER	
TOTAL PERSONS	688,689	100.0%	81,479	100.0%	501,947	100.0%	105,263	100.0%
SPEAK ONLY ENGLISH AT HOME	396,596	57.6%	39,227	48.1%	297,196	59.2%	60,173	57.2%
SPEAK NONENGLISH LANGUAGE AT HOME	292,093	42.4%	42,252	51.9%	204,751	40.8%	45,090	42.8%
SPANISH SPOKEN AT HOME	75,933	11.0%	13,312	16.3%	55,106	11.0%	7,515	7.1%
Speak English Very Well	37,603	5.5%	8,521	10.5%	26,390	5.3%	2,692	2.6%
Speak English Well	18,201	2.6%	2,821	3.5%	13,465	2.7%	1,915	1.8%
Speak English Not Well Or Not At All	20,129	2.9%	1,970	2.4%	15,251	3.0%	2,908	2.8%
ASIAN/PAC. IS. LANGUAGE SPOKEN AT HOME	167,931	24.4%	25,111	30.8%	117,518	23.4%	25,302	24.0%
Speak English Very Well	61,139	8.9%	12,567	15.4%	43,285	8.6%	5,287	5.0%
Speak English Well	47,326	6.9%	8,298	10.2%	33,952	6.8%	5,076	4.8%
Speak English Not Well Or Not At All	59,466	8.6%	4,246	5.2%	40,281	8.0%	14,939	14.2%
OTHER LANGUAGE SPOKEN AT HOME	48,229	7.0%	3,829	4.7%	32,127	6.4%	12,273	11.7%
Speak English Very Well	31,184	4.5%	2,379	2.9%	22,195	4.4%	6,610	6.3%
Speak English Well	10,412	1.5%	861	1.1%	6,413	1.3%	3,138	3.0%
Speak English Not Well Or Not At All	6,633	1.0%	589	0.7%	3,519	0.7%	2,525	2.4%

P37. CITIZENSHIP UNIVERSE: PERSONS

TOTAL POPULATION	723,959
NOT A CITIZEN	142,260
U.S. CITIZEN	581,699
Native	477,925
Foreign-Born Naturalized	103,774
PERSONS UNDER 18	116,749
NOT A CITIZEN	18,362
U.S. CITIZEN	98,387
Native	94,004
Foreign-Born Naturalized	4,383
PERSONS 18 AND OVER	607,210
NOT A CITIZEN	123,898
U.S. CITIZEN	483,312
Native	383,921
Foreign-Born Naturalized	99,391

P30. LINGUISTIC ISOLATION
UNIVERSE: PERSONS 5 YEARS AND OVER

	TOTAL PERSONS 5+		5 TO 13 YEARS		14 TO 17 YEARS		18 TO 64 YEARS		65 YEARS AND OVER	
PERSONS IN HOUSEHOLDS	664,572	100.0%	55,572	100.0%	25,211	100.0%	483,951	100.0%	99,838	100.0%
SPEAK ONLY ENGLISH	380,514	57.3%	27,947	50.3%	10,983	43.6%	284,489	58.8%	57,095	57.2%
Not Linguistically Isolated	N/A	N/A	27,085	48.7%	N/A	N/A	N/A	N/A	N/A	N/A
Linguistically Isolated	N/A	N/A	862	1.6%	N/A	N/A	N/A	N/A	N/A	N/A
Spanish spoken in household	N/A	N/A	63	0.1%	N/A	N/A	N/A	N/A	N/A	N/A
Asian or Pac. Islander language	N/A	N/A	735	1.3%	N/A	N/A	N/A	N/A	N/A	N/A
Other language spoken in hhld.	N/A	N/A	64	0.1%	N/A	N/A	N/A	N/A	N/A	N/A
SPEAKING SPANISH	73,727	11.1%	9,056	16.3%	4,177	16.6%	53,125	11.0%	7,369	7.4%
Not Linguistically Isolated	53,975	8.1%	6,129	11.0%	3,437	13.6%	39,569	8.2%	4,840	4.8%
Linguistically Isolated	19,752	3.0%	2,927	5.3%	740	2.9%	13,556	2.8%	2,529	2.5%
SPEAKING ASIAN OR PAC.IS. LANGUAGE	164,120	24.7%	16,026	28.8%	8,878	35.2%	115,500	23.9%	23,716	23.8%
Not Linguistically Isolated	94,416	14.2%	7,361	13.2%	5,950	23.6%	69,972	14.5%	11,133	11.2%
Linguistically Isolated	69,704	10.5%	8,665	15.6%	2,928	11.6%	45,528	9.4%	12,583	12.6%
SPEAKING OTHER LANGUAGE	46,211	7.0%	2,543	4.6%	1,173	4.7%	30,837	6.4%	11,658	11.7%
Not Linguistically Isolated	36,554	5.5%	1,693	3.0%	1,053	4.2%	25,879	5.3%	7,929	7.9%
Linguistically Isolated	9,657	1.5%	850	1.5%	120	0.5%	4,958	1.0%	3,729	3.7%

P29. HOUSEHOLD LANGUAGE AND LINGUISTIC ISOLATION
UNIVERSE: HOUSEHOLDS

	TOTAL HOUSEHOLDS		ENGLISH SPOKEN AT HOME		SPANISH SPOKEN AT HOME		ASIAN OR PACIFIC ISLANDER LANGUAGE SPOKEN AT HOME		OTHER LANGUAGE SPOKEN AT HOME	
TOTAL	305,984	100.0%	190,577	100.0%	29,484	100.0%	57,630	100.0%	28,293	100.0%
NOT LINGUISTICALLY ISOLATED	268,481	87.7%	190,577	100.0%	22,091	74.9%	32,960	57.2%	22,853	80.8%
LINGUISTICALLY ISOLATED	37,503	12.3%	N/A	N/A	7,393	25.1%	24,670	42.8%	5,440	19.2%

P33+34+35. ANCESTRY
UNIVERSE: PERSONS

	ONE ANCESTRY REPORTED		TWO ANCESTRIES REPORTED: FIRST ANCESTRY REPORTED OF TWO		TWO ANCESTRIES REPORTED: SECOND ANCESTRY REPORTED OF TWO	
TOTAL	565,513					
NOT REPORTING ANY ANCESTRY	56,223					
REPORTING	509,290	100.0%	158,446	100.0%	158,446	100.0%
ARAB	3,690	0.7%	795	0.5%	705	0.4%
AUSTRIAN	1,239	0.2%	1,124	0.7%	1,432	0.9%
BELGIAN	246	0.0%	129	0.1%	360	0.2%
CANADIAN	641	0.1%	256	0.2%	457	0.3%
CZECH	1,037	0.2%	685	0.4%	1,173	0.7%
DANISH	1,432	0.3%	1,444	0.9%	1,733	1.1%
DUTCH	1,525	0.3%	2,225	1.4%	3,388	2.1%
ENGLISH	16,584	3.3%	21,367	13.5%	20,854	13.2%
FINNISH	608	0.1%	473	0.3%	546	0.3%
FRENCH (EXCEPT BASQUE)	4,970	1.0%	6,867	4.3%	8,160	5.2%
FRENCH CANADIAN	1,514	0.3%	724	0.5%	812	0.5%
GERMAN	24,587	4.8%	31,059	19.6%	21,387	13.5%
GREEK	2,425	0.5%	896	0.6%	778	0.5%
HUNGARIAN	1,375	0.3%	1,258	0.8%	1,426	0.9%
IRISH	27,914	5.5%	21,424	13.5%	24,454	15.4%
ITALIAN	22,142	4.3%	9,717	6.1%	8,465	5.3%
LITHUANIAN	669	0.1%	696	0.4%	770	0.5%
NORWEGIAN	2,278	0.4%	2,233	1.4%	2,786	1.8%
POLISH	4,733	0.9%	4,611	2.9%	5,676	3.6%
PORTUGUESE	1,778	0.3%	1,176	0.7%	1,488	0.9%
ROMANIAN	590	0.1%	348	0.2%	800	0.5%
RUSSIAN	10,962	2.2%	7,385	4.7%	5,170	3.3%
SCOTCH IRISH	4,116	0.8%	2,608	1.6%	2,798	1.8%
SCOTTISH	3,603	0.7%	4,942	3.1%	5,563	3.5%
SLOVAK	1,372	0.3%	413	0.3%	752	0.5%
SUBSAHARAN AFRICAN	1,921	0.4%	233	0.1%	266	0.2%
SWEDISH	2,847	0.6%	3,114	2.0%	3,368	2.1%
SWISS	1,064	0.2%	1,185	0.7%	1,158	0.7%
UKRAINIAN	1,094	0.2%	452	0.3%	665	0.4%
UNITED STATES OR AMERICAN	8,057	1.6%	0	0.0%	0	0.0%
WELSH	947	0.2%	1,667	1.1%	2,586	1.6%
WEST INDIAN	746	0.1%	167	0.1%	256	0.2%
YUGOSLAVIAN	970	0.2%	516	0.3%	501	0.3%
HISPANIC ORIGIN/RACE GROUPS	140,195	27.5%	13,661	8.6%	13,668	8.6%
OTHER GROUPS	209,419	41.1%	12,596	7.9%	14,045	8.9%

P32. ANCESTRY REPORTED
UNIVERSE: PERSONS

TOTAL PERSONS	723,959	100.0%
ANCESTRY UNCLASSIFIED	2,559	0.4%
ANCESTRY NOT REPORTED	53,664	7.4%
ANCESTRY REPORTED	667,736	92.2%
Single Ancestry	509,290	70.3%
Multiple Ancestry	158,446	21.9%

P37. CITIZENSHIP
UNIVERSE: PERSONS

TOTAL PERSONS	723,959	100.0%
NOT CITIZENS	142,260	19.7%
CITIZENS	581,699	80.3%
Native Born	477,925	66.0%
Naturalized Foreign-Born	103,774	14.3%

P31. LANGUAGE SPOKEN AT HOME
UNIVERSE: PERSONS 5 YEARS AND OVER

TOTAL PERSONS 5+ YEARS	688,689	100.0%		
SPEAK ONLY ENGLISH	396,596	57.6%		
SPEAK OTHER LANGUAGE	292,093	42.4%		
ARABIC	3,199	0.5%		
NATIVE NORTH AMERICAN LANGUAGES	133	0.0%		
OTHER AND UNSPECIFIED LANGUAGES	7,977	1.2%		
ASIAN LANGUAGE	161,969	23.5%		
Chinese			114,145	16.6%
Japanese			6,600	1.0%
Korean			5,314	0.8%
Vietnamese			5,608	0.8%
Tagalog			29,101	4.2%
Mon-Khmer			1,201	0.2%
INDO-EUROPEAN LANGUAGE	118,815	17.3%		
Spanish Or Spanish Creole			75,933	11.0%
German			5,811	0.8%
Yiddish			342	0.0%
Other West Germanic Language			594	0.1%
Scandinavian			907	0.1%
Greek			1,526	0.2%
Italian			7,428	1.1%
French Or French Creole			8,487	1.2%
Portuguese Or Portuguese Creole			1,272	0.2%
Polish			925	0.1%
Russian			8,254	1.2%
South Slavic			685	0.1%
Other Slavic Language			471	0.1%
Hungarian			422	0.1%
Indic			2,347	0.3%
Other Indo-European Language			3,411	0.5%

P36. YEAR OF ENTRY
UNIVERSE: FOREIGN-BORN PERSONS

	FOREIGN-BORN PERSONS	
TOTAL FOREIGN-BORN PERSONS	246,034	100.0%
YEAR ENTERING U.S.: 1987 TO 1990	42,061	17.1%
YEAR ENTERING U.S.: 1985 OR 1986	21,315	8.7%
YEAR ENTERING U.S.: 1982 TO 1984	28,846	11.7%
YEAR ENTERING U.S.: 1980 TO 1981	26,070	10.6%
YEAR ENTERING U.S.: 1975 TO 1979	36,748	14.9%
YEAR ENTERING U.S.: 1970 TO 1974	21,983	8.9%
YEAR ENTERING U.S.: 1965 TO 1969	18,813	7.6%
YEAR ENTERING U.S.: 1960 TO 1964	13,779	5.6%
YEAR ENTERING U.S.: 1950 TO 1959	16,487	6.7%
YEAR ENTERING U.S.: BEFORE 1950	19,932	8.1%

P57+60. EDUCATIONAL ATTAINMENT
UNIVERSE: PERSONS 18+

	TOTAL 18+		PERSONS 18-24		PERSONS 25+	
TOTAL	607,210	100.0%	71,195	100.0%	536,015	100.0%
LESS THAN 9TH GRADE	63,416	10.4%	2,680	3.8%	60,736	11.3%
9TH TO 12TH GRADE,NO DIPLOMA	67,569	11.1%	10,471	14.7%	57,098	10.7%
HIGH SCHOOL DIPLOMA/GED	114,239	18.8%	16,656	23.4%	97,583	18.2%
ANY COLLEGE	361,986	59.6%	41,388	58.1%	320,598	59.8%
Some College, No Degree	123,394	20.3%	23,912	33.6%	99,482	18.6%
Associate Degree	37,539	6.2%	4,258	6.0%	33,281	6.2%
4-Yr. Degree or Higher	201,053	33.1%	13,218	18.6%	187,835	35.0%
Bachelor's degree	130,733	21.5%	12,373	17.4%	118,360	22.1%
Graduate degree	70,320	11.6%	845	1.2%	69,475	13.0%

P54. SCHOOL ENROLLMENT AND TYPE OF SCHOOL
UNIVERSE: PERSONS 3 YEARS AND OVER

	TOTAL		PUBLIC SCHOOL		PRIVATE SCHOOL	
TOTAL PERSONS 3+	702,289	100.0%	139,171	100.0%	39,838	100.0%
TOTAL NOT ENROLLED	523,280	74.5%	N/A	N/A	N/A	N/A
TOTAL ENROLLED	179,009	25.5%	139,171	100.0%	39,838	100.0%
In Preprimary School	8,749	1.2%	4,493	3.2%	4,256	10.7%
In Elementary Or High School	83,931	12.0%	65,078	46.8%	18,853	47.3%
In College	86,329	12.3%	69,600	50.0%	16,729	42.0%

P61A. SCHOOL ENROLLMENT, EDUCATIONAL ATTAINMENT OF ARMED FORCES PERSONNEL
UNIVERSE: PERSONS 16 TO 19 YEARS

	TOTAL		ENROLLED IN SCHOOL		NOT ENROLLED	
TOTAL ARMED FORCES, 16-19 YEARS	344	100.0%	31	100.0%	313	100.0%
HIGH SCHOOL GRADUATE	321	93.3%	21	67.7%	300	95.8%
NOT A HIGH SCHOOL GRADUATE	23	6.7%	10	32.3%	13	4.2%

P61B. SCHOOL ENROLLMENT, EMPLOYMENT, AND EDUCATIONAL ATTAINMENT
UNIVERSE: PERSONS 16 TO 19 YEARS

	EMPLOYED		UNEMPLOYED		NOT IN LABOR FORCE	
TOTAL CIVILIAN 16-19 YRS.	9,788	100.0%	1,963	100.0%	16,207	100.0%
Enrolled In School	7,504	76.7%	1,371	69.8%	14,337	88.5%
Not Enrolled In School	2,284	23.3%	592	30.2%	1,870	11.5%
High school graduate	1,281	13.1%	308	15.7%	637	3.9%
Not high school graduate	1,003	10.2%	284	14.5%	1,233	7.6%

P38+39. FEMALES' MARITAL STATUS AND NUMBER OF CHILDREN BORN BY AGE
UNIVERSE: FEMALES 15 YEARS AND OVER

	NEVER MARRIED		EVER MARRIED		MEAN NUMBER OF CHILDREN EVER BORN: NEVER MARRIED	MEAN NUMBER OF CHILDREN EVER BORN: EVER MARRIED
TOTAL	112,158	100.0%	201,666	100.0%	0.18	1.98
15 TO 24 YEARS	39,764	35.5%	5,476	2.7%	0.08	0.75
25 TO 34 YEARS	39,345	35.1%	36,308	18.0%	0.17	1.02
35 TO 44 YEARS	16,452	14.7%	43,750	21.7%	0.32	1.61
45 YEARS AND OVER	16,597	14.8%	116,132	57.6%	0.32	2.48

P64. VETERAN STATUS BY AGE AND SEX
UNIVERSE: PERSONS 16+

	16 TO 64 YEARS		65 YEARS AND OVER	
TOTAL PERSONS	515,555	100.0%	105,263	100.0%
In Armed Forces	4,745	0.9%	17	0.0%
Civilian	510,810	99.1%	105,246	100.0%
Veteran	44,420	8.6%	18,809	17.9%
Nonveteran	466,390	90.5%	86,437	82.1%
MALE	267,944	52.0%	41,937	39.8%
In Armed Forces	4,128	0.8%	17	0.0%
Civilian	263,816	51.2%	41,920	39.8%
Veteran	42,066	8.2%	17,438	16.6%
Nonveteran	221,750	43.0%	24,482	23.3%
FEMALE	247,611	48.0%	63,326	60.2%
In Armed Forces	617	0.1%	0	0.0%
Civilian	246,994	47.9%	63,326	60.2%
Veteran	2,354	0.5%	1,371	1.3%
Nonveteran	244,640	47.5%	61,955	58.9%

P65. MILITARY SERVICE UNIVERSE: CIVILIAN VETERANS 16+

TOTAL CIVILIAN VETERANS	63,229	100.0%
MAY 1975 OR LATER ONLY	7,661	12.1%
September 1980 Or Later	4,437	7.0%
W/ less than 2 years of service	660	1.0%
W/ 2 or more years of service	3,777	6.0%
May 1975 To August 1980 Only	2,658	4.2%
Both 5/1975 To 8/80 And 9/80 Or Later	566	0.9%
VIETNAM ERA, NO KOREAN CONFLICT OR WW II	16,166	25.6%
VIETNAM ERA AND KOREA CONFLICT, NO WW II	380	0.6%
VIETNAM ERA, KOREAN CONFLICT, AND WW II	549	0.9%
FEBRUARY 1955 TO JULY 1964 ONLY	7,773	12.3%
KOREAN CONFLICT, NO VIETNAM ERA OR WW II	8,208	13.0%
KOREAN CONFLICT AND WW II, NO VIETNAM ER	2,057	3.3%
WW II, NO KOREAN CONFLICT OR VIETNAM ERA	19,577	31.0%
WORLD WAR I	190	0.3%
OTHER SERVICE	668	1.1%

P79. CLASS OF WORKER UNIVERSE: EMPLOYED PERSONS 16+

TOTAL CIVILIAN EMPLOYED 16+	386,530	100.0%
PRIVATE WAGE AND SALARY	294,698	76.2%
For-Profit	264,610	68.5%
Not-For-Profit	30,088	7.8%
LOCAL GOVERNMENT WORKERS	25,244	6.5%
STATE GOVERNMENT WORKERS	14,598	3.8%
FEDERAL GOVERNMENT WORKERS	15,311	4.0%
SELF-EMPLOYED WORKERS	35,235	9.1%
UNPAID FAMILY WORKERS	1,444	0.4%

P70. EMPLOYMENT STATUS BY SEX
UNIVERSE: PERSONS 16+ YRS.

	TOTAL		MALE		FEMALE	
TOTAL PERSONS 16+	620,818	100.0%	309,881	100.0%	310,937	100.0%
NOT IN LABOR FORCE	203,671	32.8%	81,616	26.3%	122,055	39.3%
IN LABOR FORCE	417,147	67.2%	228,265	73.7%	188,882	60.7%
In Armed Forces	4,762	0.8%	4,145	1.3%	617	0.2%
Employed Civilian	386,530	62.3%	209,211	67.5%	177,319	57.0%
Unemployed Civilian	25,855	4.2%	14,909	4.8%	10,946	3.5%
CIVILIAN UNEMPLOYMENT RATE		6.3%		6.7%		5.8%

P75. WORK STATUS BY SEX
UNIVERSE: PERSONS 16+

	TOTAL		MALE		FEMALE	
TOTAL PERSONS 16+	620,818	100.0%	309,881	100.0%	310,937	100.0%
WORKED IN 1989	435,819	70.2%	236,554	76.3%	199,265	64.1%
DID NOT WORK IN 1989	184,999	29.8%	73,327	23.7%	111,672	35.9%

P76.USUAL HOURS WORKED PER WEEK IN 1989 BY SEX
UNIVERSE: PERSONS 16 AND OVER WHO WORKED IN 1989

TOTAL WORKING IN 1989	TOTAL		MALE		FEMALE	
USUALLY WORKED	435,819	100.0%	236,554	100.0%	199,265	100.0%
35+ HOURS PER WEEK	343,830	78.9%	197,428	83.5%	146,402	73.5%
50 To 52 Weeks	224,160	51.4%	130,872	55.3%	93,288	46.8%
48 To 49 Weeks	28,659	6.6%	16,563	7.0%	12,096	6.1%
40 To 47 Weeks	31,848	7.3%	17,190	7.3%	14,658	7.4%
27 To 39 Weeks	21,526	4.9%	11,845	5.0%	9,681	4.9%
14 To 26 Weeks	19,982	4.6%	11,277	4.8%	8,705	4.4%
1 To 13 Weeks	17,655	4.1%	9,681	4.1%	7,974	4.0%
15-34 HRS PER WEEK	75,261	17.3%	31,818	13.5%	43,443	21.8%
50 To 52 Weeks	26,759	6.1%	10,978	4.6%	15,781	7.9%
48 To 49 Weeks	4,988	1.1%	1,939	0.8%	3,049	1.5%
40 To 47 Weeks	11,797	2.7%	4,587	1.9%	7,210	3.6%
27 To 39 Weeks	9,990	2.3%	4,149	1.8%	5,841	2.9%
14 To 26 Weeks	11,490	2.6%	5,223	2.2%	6,267	3.1%
1 To 13 Weeks	10,237	2.3%	4,942	2.1%	5,295	2.7%
1-14 HRS PER WEEK	16,728	3.8%	7,308	3.1%	9,420	4.7%
50 To 52 Weeks	4,503	1.0%	2,175	0.9%	2,328	1.2%
48 To 49 Weeks	839	0.2%	298	0.1%	541	0.3%
40 To 47 Weeks	2,115	0.5%	879	0.4%	1,236	0.6%
27 To 39 Weeks	2,196	0.5%	733	0.3%	1,463	0.7%
14 To 26 Weeks	2,965	0.7%	1,160	0.5%	1,805	0.9%
1 To 13 Weeks	4,110	0.9%	2,063	0.9%	2,047	1.0%

P77. INDUSTRY
UNIVERSE: CIVILIAN EMPLOYED PERSONS 16+

TOTAL	386,530	100.0%		
AGRICULTURE, FORESTRY, AND FISHERIES	2,328	0.6%		
MINING	562	0.1%		
CONSTRUCTION	16,620	4.3%		
MANUFACTURING	35,748	9.2%		
Manufacturing, Nondurable Goods			23,280	6.0%
Manufacturing, Durable Goods			12,468	3.2%
TRANSPORTATION	21,822	5.6%		
COMMUNICATIONS AND OTHER PUBLIC UTILITIES	9,596	2.5%		
WHOLESALE TRADE	13,909	3.6%		
RETAIL TRADE	67,081	17.4%		
FINANCE, INSURANCE, AND REAL ESTATE	41,617	10.8%		
SERVICES	161,996	41.9%		
Business And Repair Services			27,292	7.1%
Personal Services			21,509	5.6%
Entertainment And Recreation Services			7,822	2.0%
Professional And Related Services			105,373	27.3%
Health Services			32,859	8.5%
Educational Services			24,853	6.4%
Other Services			47,661	12.3%
PUBLIC ADMINISTRATION	15,251	3.9%		

P78. OCCUPATION
UNIVERSE: CIVILIAN EMPLOYED PERSONS 16+

TOTAL	386,530	100.0%		
MANAGERIAL AND PROFESSIONAL SPECIALTY	133,941	34.7%		
Executive, Administrative, And Managerial			61,982	16.0%
Professional Specialty			71,959	18.6%
TECHNICAL, SALES AND ADMINISTRATIVE SUPPORT	131,052	33.9%		
Technicians And Related Support			14,783	3.8%
Sales			46,074	11.9%
Administrative Support, Including Clerical			70,195	18.2%
SERVICE OCCUPATIONS	60,586	15.7%		
Private Household			3,210	0.8%
Protective Service			5,481	1.4%
Other Service			51,895	13.4%
FARMING, FORESTRY AND FISHING	1,868	0.5%		
PRECISION PRODUCTION, CRAFT, AND REPAIR	24,535	6.3%		
OPERATORS, FABRICATORS, AND LABORERS	34,548	8.9%		
Machine Operators, Assemblers, And Inspectors			15,663	4.1%
Transportation And Material Moving			9,087	2.4%
Handlers, Equipment Cleaners, Helpers, And Laborers			9,798	2.5%

P45+46+47. PLACE OF WORK
UNIVERSE: WORKERS 16 YEARS AND OVER

PLACE		
Worked In Place Of Residence	307,400	80.4%
Worked Outside Place Of Residence	74,909	19.6%
(Not Living In A Place)	0	
COUNTY		
Worked In County Of Residence	307,400	80.7%
Worked In Another County in State	73,320	19.3%
STATE		
Worked In State Of Residence	380,720	99.6%
Worked Outside State Of Residence	1,589	0.4%
MSA		
LIVING IN AN MSA	382,309	100.0%
Worked In MSA Of Residence	345,013	90.2%
Worked in central city	307,400	80.4%
Worked in this MSA's remainder	37,613	9.8%
Worked Outside MSA Of Residence	37,296	9.8%
Worked outside any MSA	577	0.2%
Worked in a different MSA	36,719	9.6%
central city	17,694	4.6%
remainder of different MSA	19,025	5.0%
NOT LIVING IN AN MSA	0	. %
Worked Outside Any MSA	0	. %
Worked In An MSA	0	. %
Central city	0	. %
Remainder of MSA	0	. %

P50+51. TRAVEL TIME TO WORK
UNIVERSE: WORKERS 16 YEARS AND OVER

TOTAL	382,309	100.0%
WORKED AT HOME	14,479	3.8%
DID NOT WORK AT HOME	367,830	96.2%
Less than 5 minutes	5,749	1.5%
5 to 9 minutes	20,182	5.3%
10 to 14 minutes	38,484	10.1%
15 to 19 minutes	55,324	14.5%
20 to 24 minutes	62,398	16.3%
25 to 29 minutes	23,307	6.1%
30 to 34 minutes	73,306	19.2%
35 to 39 minutes	10,490	2.7%
40 to 44 minutes	16,559	4.3%
45 to 59 minutes	35,532	9.3%
60 to 89 minutes	21,008	5.5%
90 or more minutes	5,491	1.4%
MEAN MINUTES TRAVELED TO WORK	26.9	

P49. MEANS OF TRANSPORTATION TO WORK
UNIVERSE: WORKERS 16 YEARS AND OVER

TOTAL	382,309	100.0%
WORKING AT HOME	14,479	3.8%
WALKED	37,611	9.8%
BICYCLE	3,634	1.0%
MOTORCYCLE	4,540	1.2%
OTHER MEANS	2,773	0.7%
CAR, TRUCK, OR VAN	191,112	50.0%
Drove Alone	147,187	38.5%
Carpooled	43,925	11.5%
PUBLIC TRANSPORTATION	128,160	33.5%
Bus or Trolley Bus	93,377	24.4%
Streetcar or Trolley Car	12,210	3.2%
Subway or Elevated	19,707	5.2%
Railroad	1,484	0.4%
Ferryboat	88	0.0%
Taxicab	1,294	0.3%

P53. PRIVATE VEHICLE OCCUPANCY
UNIVERSE: WORKERS 16 YEARS AND OVER

TOTAL IN CAR, TRUCK, VAN	191,112	100.0%
DROVE ALONE	147,187	77.0%
IN 2-PERSON CARPOOL	32,881	17.2%
IN 3-PERSON CARPOOL	6,717	3.5%
IN 4-PERSON CARPOOL	2,285	1.2%
IN 5-PERSON CARPOOL	536	0.3%
IN 6-PERSON CARPOOL	175	0.1%
IN 7+ PERSON CARPOOL	1,331	0.7%
MEAN VEHICLE OCCUPANCY	1.146	

P52. TIME LEAVING HOME TO GO TO WORK
UNIVERSE: WORKERS 16 YEARS AND OVER

WORKED AT HOME	14,479	3.8%
DID NOT WORK AT HOME	367,830	96.2%
12:00 a.m. to 4:59 a.m.	6,215	1.6%
5:00 a.m. to 5:29 a.m.	5,438	1.4%
5:30 a.m. to 5:59 a.m.	7,797	2.0%
6:00 a.m. to 6:29 a.m.	19,389	5.1%
6:30 a.m. to 6:59 a.m.	27,409	7.2%
7:00 a.m. to 7:29 a.m.	56,379	14.7%
7:30 a.m. to 7:59 a.m.	57,603	15.1%
8:00 a.m. to 8:29 a.m.	62,267	16.3%
8:30 a.m. to 8:59 a.m.	31,443	8.2%
9:00 a.m. to 9:59 a.m.	29,650	7.8%
10:00 a.m. to 10:59 a.m.	13,754	3.6%
11:00 a.m. to 11:59 a.m.	5,803	1.5%
12:00 p.m. to 3:59 p.m.	24,256	6.3%
4:00 p.m. to 11:59 p.m.	20,427	5.3%

P43. COUNTY AND STATE RESIDENCE IN 1985
UNIVERSE: PERSONS 5 YEARS AND OVER

TOTAL	688,689	100.0%
LIVING ABROAD IN 1985	59,321	8.6%
Puerto Rico	209	0.0%
U.S. Outlying Area	434	0.1%
Foreign Country	58,678	8.5%
LIVING IN U.S. IN 1985	629,368	91.4%
Same House In 1985 As 1990	331,346	48.1%
Different House In U.S.	298,022	43.3%
Same county	169,920	24.7%
Different county	128,102	18.6%
same state	70,231	10.2%
different state	57,871	8.4%
Northeast	17,517	3%
Midwest	11,146	2%
South	15,673	2%
West	13,535	2%

P44. MSA OF RESIDENCE IN 1985
UNIVERSE: PERSONS 5 YEARS AND OVER

LIVING IN AN MSA/PMSA IN 1990	688,689	100.0%
Abroad In 1985	59,321	8.6%
Same House In 1985 As 1990	331,346	48.1%
Different House In U.S.	298,022	43.3%
Not in an MSA/PMSA in 1985	8,232	1.2%
Same MSA/PMSA in 1985 as 1990	187,163	27.2%
central city	169,920	24.7%
remainder	17,243	2.5%
Different MSA/PMSA in 1985	102,627	14.9%
central city	64,189	9.3%
remainder	38,438	5.6%
NOT LIVING IN AN MSA/PMSA IN 90	0	0.0%
Abroad In 1985	0	0.0%
Same House In 1985 As 1990	0	0.0%
Different House In U.S.	0	0.0%

P42. PLACE OF BIRTH
UNIVERSE: PERSONS

TOTAL	723,959	100.0%
FOREIGN BORN	246,034	34.0%
NATIVE	477,925	66.0%
Born Outside the U.S.	12,589	1.7%
Born In State Of Residence	253,205	35.0%
Born In Other U.S. State	212,131	29.3%
Northeastern State	62,540	8.6%
Midwestern State	59,866	8.3%
Southeastern State	58,881	8.1%
Western State	30,844	4.3%

P80+81+107+108+110+111. INCOME IN 1989
UNIVERSE: HOUSEHOLDS

	HOUSEHOLDS		FAMILIES		NONFAMILIES	
TOTAL	305,984	100.0%	143,818	100.0%	162,166	100.0%
LESS THAN $5,000	15,528	5.1%	5,562	3.9%	10,452	6.4%
$ 5,000-$ 9,999	28,581	9.3%	7,224	5.0%	22,008	13.6%
$10,000-$12,499	11,956	3.9%	4,619	3.2%	7,643	4.7%
$12,500-$14,999	10,703	3.5%	4,677	3.3%	6,270	3.9%
$15,000-$17,499	11,467	3.7%	4,522	3.1%	7,295	4.5%
$17,500-$19,999	10,939	3.6%	4,471	3.1%	6,548	4.0%
$20,000-$22,499	12,790	4.2%	5,088	3.5%	7,806	4.8%
$22,500-$24,999	10,982	3.6%	4,886	3.4%	6,442	4.0%
$25,000-$27,499	13,370	4.4%	5,732	4.0%	7,908	4.9%
$27,500-$29,999	9,943	3.2%	4,554	3.2%	5,578	3.4%
$30,000-$32,499	13,347	4.4%	5,742	4.0%	7,780	4.8%
$32,500-$34,999	9,266	3.0%	4,533	3.2%	4,667	2.9%
$35,000-$37,499	11,004	3.6%	5,174	3.6%	6,101	3.8%
$37,500-$39,999	8,393	2.7%	4,013	2.8%	4,269	2.6%
$40,000-$42,499	10,825	3.5%	4,954	3.4%	5,821	3.6%
$42,500-$44,999	7,424	2.4%	3,965	2.8%	3,285	2.0%
$45,000-$47,499	8,260	2.7%	4,245	3.0%	3,997	2.5%
$47,500-$49,999	6,780	2.2%	3,800	2.6%	2,923	1.8%
$50,000-$54,999	13,700	4.5%	7,422	5.2%	6,096	3.8%
$55,000-$59,999	11,298	3.7%	6,368	4.4%	4,611	2.8%
$60,000-$74,999	25,538	8.3%	14,530	10.1%	10,231	6.3%
$75,000-$99,999	21,165	6.9%	12,827	8.9%	7,332	4.5%
$100,000-$124,999	9,384	3.1%	5,791	4.0%	3,350	2.1%
$125,000-$149,999	4,404	1.4%	2,867	2.0%	1,303	0.8%
$150,000 OR MORE	8,937	2.9%	6,252	4.3%	2,450	1.5%
MEAN INCOME	$ 45,664		$ 54,609		$ 36,252	
Income < $150,000	$ 38,669		$ 44,451		$ 32,451	
Income=> $150,000	$ 278,156		$ 278,109		$ 284,010	
MEDIAN INCOME	$ 33,414		$ 40,561		$ 27,093	

P89. THROUGH P105. TYPE OF INCOME (PERCENTAGES ARE HORIZONTAL IN THIS TABLE)
UNIVERSE: HOUSEHOLDS

TYPES OF INCOME RECEIVED IN 1989	MEAN INCOME RECEIVED	HOUSEHOLDS RECEIVING		HOUSEHOLDS NOT RECEIVING	
TOTAL HOUSEHOLDS W/EARNINGS FROM WAGES,SALARY,SELF-EMP.,FARM INC.		242,880	79.4%	63,104	20.6%
WAGE OR SALARY INCOME	$ 42,592	230,024	75.2%	75,960	24.8%
NONFARM SELF-EMPLOYMENT INCOME	$ 26,940	47,771	15.6%	258,213	84.4%
FARM SELF-EMPLOYMENT INCOME	$ 7,810	1,982	0.6%	304,002	99.4%
INTEREST, DIVIDEND,NET RENTAL INCOME	$ 10,962	145,109	47.4%	160,875	52.6%
SOCIAL SECURITY INCOME	$ 7,695	72,745	23.8%	233,239	76.2%
PUBLIC ASSISTANCE INCOME	$ 5,913	31,897	10.4%	274,087	89.6%
RETIREMENT INCOME	$ 9,610	43,971	14.4%	262,013	85.6%
OTHER TYPE OF INCOME	$ 5,257	21,161	6.9%	284,823	93.1%

P112+113. INCOME IN 1989 BY WORKERS
UNIVERSE: FAMILIES

	FAMILIES		MEAN INCOME
TOTAL FAMILIES	143,818	100.0%	$ 54,609
NO-WORKER FAMILIES	21,147	14.7%	$ 25,761
1-WORKER FAMILIES	38,150	26.5%	$ 45,845
2-WORKER FAMILIES	62,099	43.2%	$ 64,851
3+WORKER FAMILIES	22,422	15.6%	$ 68,362

P114. PER CAPITA INCOME IN 1989
UNIVERSE: PERSONS

	ALL PERSONS
TOTAL PERSONS	$ 19,695
PERSONS IN HOUSEHOLDS	$ 20,067
PERSONS IN GROUP QUARTERS	
Institutionalized	$ 4,855
Noninstitutionalized	$ 10,129

P106. PERSONS IN HHLDS. W/PUBLIC ASSISTANCE
UNIVERSE: PERSONS IN HHLDS. W/ PUBLIC ASSISTANCE

	W\PUB. ASSIST.		W\O PUB. ASSIST.	
TOTAL	90,698	100.0%	608,982	100.0%
UNDER 15 YRS.	17,663	19.5%	78,841	12.9%
15 TO 64 YRS.	53,337	58.8%	450,001	73.9%
65+ YEARS	19,698	21.7%	80,140	13.2%

P115+116. PER CAPITA INCOME IN 1989

	ALL PERSONS	PERSONS 15+
TOTAL	$ 19,695	$ 22,749
WHITE	$ 26,222	$ 28,829
BLACK	$ 11,829	$ 14,904
AM. INDIAN	$ 11,485	$ 13,665
ASIAN,PAC.IS.	$ 12,665	$ 15,299
OTHER RACE	$ 10,174	$ 12,892
HISPANIC	$ 11,400	$ 14,287

P86. INCOME IN 1989 BY AGE OF HOUSEHOLDER
UNIVERSE: HOUSEHOLDS

	TOTAL HOUSEHOLDS		HOUSEHOLDER UNDER 25 YEARS		HOUSEHOLDER 25 TO 34 YEARS		HOUSEHOLDER 35 TO 44 YEARS		HOUSEHOLDER 45 TO 54 YEARS		HOUSEHOLDER 55 TO 64 YEARS		HOUSEHOLDER 65 TO 74 YEARS		HOUSEHOLDER 75 YEARS +	
TOTAL	305,984	100.0%	14,041	100.0%	69,260	100.0%	70,391	100.0%	46,152	100.0%	36,973	100.0%	36,933	100.0%	32,234	100.0%
LESS THAN $5,000	15,528	5.1%	1,673	11.9%	2,863	4.1%	2,564	3.6%	2,027	4.4%	1,913	5.2%	2,229	6.0%	2,259	7.0%
$ 5,000-$ 9,999	28,581	9.3%	1,722	12.3%	3,510	5.1%	3,338	4.7%	2,759	6.0%	3,304	8.9%	6,283	17.0%	7,665	23.8%
$10,000-$14,999	22,659	7.4%	1,663	11.8%	4,238	6.1%	3,797	5.4%	2,355	5.1%	2,173	5.9%	3,958	10.7%	4,475	13.9%
$15,000-$24,999	46,178	15.1%	3,099	22.1%	10,594	15.3%	9,554	13.6%	5,869	12.7%	5,083	13.7%	6,436	17.4%	5,543	17.2%
$25,000-$34,999	45,926	15.0%	2,120	15.1%	11,884	17.2%	11,000	15.6%	6,977	15.1%	5,287	14.3%	5,117	13.9%	3,541	11.0%
$35,000-$49,999	52,686	17.2%	1,887	13.4%	14,035	20.3%	13,656	19.4%	8,643	18.7%	6,083	16.5%	4,945	13.4%	3,437	10.7%
$50,000-$74,999	50,536	16.5%	1,407	10.0%	13,389	19.3%	13,823	19.6%	8,193	17.8%	6,606	17.9%	4,301	11.6%	2,817	8.7%
$75,000-$99,999	21,165	6.9%	288	2.1%	4,779	6.9%	6,228	8.8%	4,008	8.7%	3,036	8.2%	1,652	4.5%	1,174	3.6%
$100,000 OR MORE	22,725	7.4%	182	1.3%	3,968	5.7%	6,431	9.1%	5,321	11.5%	3,488	9.4%	2,012	5.4%	1,323	4.1%

P117. POVERTY STATUS IN 1989
UNIVERSE: PERSONS FOR WHOM POVERTY STATUS IS DETERMINED

	BELOW POVERTY		ABOVE POVERTY	
TOTAL PERSONS	90,019	100.0%	620,963	100.0%
UNDER 5 YEARS	6,102	6.8%	28,333	4.6%
5 YEARS	1,112	1.2%	5,161	0.8%
6 TO 11 YEARS	7,163	8.0%	28,980	4.7%
12 TO 17 YEARS	6,851	7.6%	30,372	4.9%
18 TO 24 YEARS	14,339	15.9%	53,174	8.6%
25 TO 34 YEARS	17,981	20.0%	140,901	22.7%
35 TO 44 YEARS	12,513	13.9%	116,953	18.8%
45 TO 54 YEARS	7,625	8.5%	69,612	11.2%
55 TO 59 YEARS	2,813	3.1%	27,204	4.4%
60 TO 64 YEARS	3,369	3.7%	28,351	4.6%
65 TO 74 YEARS	5,449	6.1%	51,558	8.3%
75 YEARS AND OVER	4,702	5.2%	40,364	6.5%

P121. INCOME IN 1989 AS A PERCENTAGE OF POVERTY
UNIVERSE: PERSONS FOR WHOM POVERTY STATUS IS DETERMINED

INCOME LESS THAN 50% OF U.S POVERTY LEVEL	43,595	6.1%
INCOME BETWEEN 50% AND 74% OF U.S POVERTY LEVEL	19,109	2.7%
INCOME BETWEEN 75% AND 99% OF U.S POVERTY LEVEL	27,315	3.8%
INCOME BETWEEN 100% AND 124% OF U.S POVERTY LEVEL	32,272	4.5%
INCOME BETWEEN 125% AND 149% OF U.S POVERTY LEVEL	29,597	4.2%
INCOME BETWEEN 150% AND 174% OF U.S POVERTY LEVEL	30,472	4.3%
INCOME BETWEEN 175% AND 184% OF U.S POVERTY LEVEL	11,800	1.7%
INCOME BETWEEN 185% AND 199% OF U.S POVERTY LEVEL	19,540	2.7%
INCOME 200% AND OVER OF U.S. POVERTY LEVEL	497,282	69.9%

P118. PERSONS BELOW POVERTY IN 1989 BY SEX AND AGE
UNIVERSE: PERSONS FOR WHOM POVERTY STATUS IS DETERMINED

	TOTAL		BELOW POVERTY		ABOVE POVERTY	
TOTAL PERSONS	710,982	100.0%	90,019	100.0%	620,963	100.0%
Under 5 Years	34,435	4.8%	6,102	6.8%	28,333	4.6%
5 Years	6,273	0.9%	1,112	1.2%	5,161	0.8%
6 To 11 Years	36,143	5.1%	7,163	8.0%	28,980	4.7%
12 To 17 Years	37,223	5.2%	6,851	7.6%	30,372	4.9%
18 To 64 Years	494,835	69.6%	58,640	65.1%	436,195	70.2%
65 To 74 Years	57,007	8.0%	5,449	6.1%	51,558	8.3%
75 Years And Over	45,066	6.3%	4,702	5.2%	40,364	6.5%
MALE	355,080	100.0%	42,714	100.0%	312,366	100.0%
Under 5 Years	17,513	4.9%	3,127	7.3%	14,386	4.6%
5 Years	3,128	0.9%	488	1.1%	2,640	0.8%
6 To 11 Years	18,249	5.1%	3,677	8.6%	14,572	4.7%
12 To 17 Years	19,155	5.4%	3,546	8.3%	15,609	5.0%
18 To 64 Years	256,081	72.1%	28,474	66.7%	227,607	72.9%
65 To 74 Years	24,688	7.0%	2,040	4.8%	22,648	7.3%
75 Years And Over	16,266	4.6%	1,362	3.2%	14,904	4.8%
FEMALE	355,902	100.0%	47,305	100.0%	308,597	100.0%
Under 5 Years	16,922	4.8%	2,975	6.3%	13,947	4.5%
5 Years	3,145	0.9%	624	1.3%	2,521	0.8%
6 To 11 Years	17,894	5.0%	3,486	7.4%	14,408	4.7%
12 To 17 Years	18,068	5.1%	3,305	7.0%	14,763	4.8%
18 To 64 Years	238,754	67.1%	30,166	63.8%	208,588	67.6%
65 To 74 Years	32,319	9.1%	3,409	7.2%	28,910	9.4%
75 Years And Over	28,800	8.1%	3,340	7.1%	25,460	8.3%

P122. POVERTY STATUS IN 1989 BY HOUSEHOLD TYPE AND RELATIONSHIP
UNIVERSE: PERSONS FOR WHOM POVERTY STATUS IS DETERMINED

	ALL PERSONS 15 YEARS AND OVER				PERSONS 15 TO 64 YEARS				PERSONS 65 TO 74 YEARS				PERSONS 75 YEARS AND OVER			
	BELOW POVERTY		ABOVE POVERTY		BELOW POVERTY		ABOVE POVERTY		BELOW POVERTY		ABOVE POVERTY		BELOW POVERTY		ABOVE POVERTY	
TOTAL PERSONS	90,019	100%	620,963	100%	79,868	100%	529,041	100%	5,449	100%	51,558	100%	4,702	100%	40,364	100%
IN GROUP QUARTERS	5,794	6%	7,379	1%	5,057	6%	5,881	1%	412	3%	800	2%	325	7%	698	2%
IN HOUSEHOLDS	84,225	94%	613,584	99%	74,811	94%	523,160	99%	5,037	92%	50,758	98%	4,377	93%	39,666	98%
IN FAMILIES	55,319	61%	425,167	68%	51,440	64%	369,700	70%	2,361	43%	33,876	66%	1,518	32%	21,591	53%
NONRELATED PERSONS	6,638	7%	11,873	2%	6,169	8%	11,127	2%	286	5%	342	1%	183	4%	404	1%
RELATED PERSONS	48,681	54%	413,294	67%	45,271	57%	358,573	68%	2,075	38%	33,534	65%	1,335	28%	21,187	52%
In Married-Cple Fam	25,633	28%	315,659	51%	23,059	29%	273,266	52%	1,618	30%	26,879	52%	956	20%	15,514	38%
In Other Family	23,048	26%	97,635	16%	22,212	28%	85,307	16%	457	8%	6,655	13%	379	8%	5,673	14%
Male hldr. no wife	2,739	3	28,015	5	2,559	3	24,674	5	72	1	1,947	4	108	2	1,394	3
Fem. hldr. no hus.	20,309	23	69,620	11	19,653	25	60,633	11	385	7	4,708	9	271	6	4,279	11
IN NONFAMILIES	28,906	32%	188,417	30%	23,371	29%	153,460	29%	2,676	49%	16,882	33%	2,859	61%	18,075	45%
Hldr. Living Alone	12,887	14%	107,160	17%	8,097	10%	75,688	14%	2,239	41%	14,745	29%	2,551	54%	16,727	41%
Hldr. Not Liv. Alone	4,934	5%	37,185	6%	4,623	6%	34,985	7%	193	4%	1,306	3%	118	3%	894	2%
Nonrelatives	11,085	12%	44,072	7%	10,651	13%	42,787	8%	244	4%	831	2%	190	4%	454	1%

P123. POVERTY STATUS OF FAMILIES IN 1989 BY PRESENCE OF CHILDREN
UNIVERSE: FAMILIES

	BELOW POVERTY		ABOVE POVERTY	
TOTAL FAMILIES	13,999	100.0%	129,819	100.0%
MARRIED-COUPLE FAMILY	6,811	48.7%	96,288	74.2%
NO RELATED CHILDREN <18	2,592	18.5%	56,273	43.3%
W/ RELATED CHILDREN <18	4,219	30.1%	40,015	30.8%
Children Under 5 Years Only	842	6.0%	10,681	8.2%
Children 5 To 17 Years Only	2,165	15.5%	20,989	16.2%
Children <5 Years And 5-17	1,212	8.7%	8,345	6.4%
OTHER TYPE OF FAMILY	7,188	51.3%	33,531	25.8%
NO RELATED CHILDREN <18	1,372	9.8%	19,597	15.1%
W/ RELATED CHILDREN <18	5,816	41.5%	13,934	10.7%
Children Under 5 Years Only	1,284	9.2%	2,743	2.1%
Children 5 To 17 Years Only	3,037	21.7%	9,552	7.4%
Children <5 Years And 5-17	1,495	10.7%	1,639	1.3%
MALE HLDR., NO WIFE PRESENT	914	6.5%	9,533	7.3%
NO RELATED CHILDREN <18	323	2.3%	6,061	4.7%
W/ RELATED CHILDREN <18	591	4.2%	3,472	2.7%
Children Under 5 Years Only	140	1.0%	905	0.7%
Children 5 To 17 Years Only	342	2.4%	2,238	1.7%
Children <5 Years And 5-17	109	0.8%	329	0.3%
FEMALE HLDR., NO HUS. PRESENT	6,274	44.8%	23,998	18.5%
NO RELATED CHILDREN <18	1,049	7.5%	13,536	10.4%
W/ RELATED CHILDREN <18	5,225	37.3%	10,462	8.1%
Children Under 5 Years Only	1,144	8.2%	1,838	1.4%
Children 5 To 17 Years Only	2,695	19.3%	7,314	5.6%
Children <5 Years And 5-17	1,386	9.9%	1,310	1.0%

P126. CHILDREN'S POVERTY STATUS IN 1989
UNIVERSE: RELATED CHILDREN UNDER 18 YEARS

	BELOW POVERTY		ABOVE POVERTY	
TOTAL RELATED CHILDREN < 18	20,580	100.0%	92,510	100.0%
IN MARRIED-COUPLE FAMILY	9,269	45.0%	71,393	77.2%
Under 5 Years	2,628	12.8%	23,108	25.0%
5 Years	430	2.1%	4,058	4.4%
6 To 17 Years	6,211	30.2%	44,227	47.8%
IN OTHER FAMILY	11,311	55.0%	21,117	22.8%
MALE HLDR., NO WIFE PRESENT	951	4.6%	5,221	5.6%
Under 5 Years	272	1.3%	1,427	1.5%
5 Years	49	0.2%	226	0.2%
6 To 17 Years	630	3.1%	3,568	3.9%
FEMALE HLDR., NO HUSBAND PRESENT	10,360	50.3%	15,896	17.2%
Under 5 Years	3,202	15.6%	3,798	4.1%
5 Years	633	3.1%	877	0.9%
6 To 17 Years	6,525	31.7%	11,221	12.1%

P124/P125. POVERTY STATUS OF FAMILIES BY RACE OF HOUSEHOLDER
UNIVERSE: FAMILIES

	BELOW POVERTY		ABOVE POVERTY	
TOTAL FAMILIES	13,999	100.0%	129,819	100.0%
WHITE HOUSEHOLDER FAMILIES	3,581	25.6%	68,202	52.5%
BLACK HOUSEHOLDER FAMILIES	4,300	30.7%	12,962	10.0%
AMERICAN INDIAN, ESKIMO, ALEUT	92	0.7%	387	0.3%
ASIAN AND PACIFIC ISLANDER	4,745	33.9%	40,937	31.5%
OTHER RACE HLDR. FAMILIES	1,281	9.2%	7,331	5.6%
HISPANIC HOUSEHOLDER FAMILIES	2,480	17.7%	16,487	12.7%

P127. POVERTY STATUS OF HOUSEHOLDS IN 1989 BY AGE OF HOUSEHOLDER
UNIVERSE: HOUSEHOLDS

	ALL HOUSEHOLDS				HOUSEHOLDER 15 TO 64 YEARS				HOUSEHOLDER 65 TO 74 YEARS				HOUSEHOLDER 75 YEARS AND OVER			
	BELOW POVERTY		ABOVE POVERTY		BELOW POVERTY		ABOVE POVERTY		BELOW POVERTY		ABOVE POVERTY		BELOW POVERTY		ABOVE POVERTY	
TOTAL HOUSEHOLDS	31,820	100%	274,164	100%	24,769	100%	212,048	100%	3,611	100%	33,322	100%	3,440	100%	28,794	100%
MARRIED-COUPLE FAMILY	6,811	21%	96,288	35%	5,426	22%	75,191	35%	845	23%	13,080	39%	540	16%	8,017	28%
OTHER FAMILIES	7,188	23%	33,531	12%	6,623	27%	26,184	12%	334	9%	4,191	13%	231	7%	3,156	11%
Male Hldr. No Wife	914	3%	9,533	3%	831	3%	7,968	4%	32	1%	901	3%	51	1%	664	2%
Female Hldr. No Hus.	6,274	20%	23,998	9%	5,792	23%	18,216	9%	302	8%	3,290	10%	180	5%	2,492	9%
NONFAMILY HOUSEHOLDS	17,821	56%	144,345	53%	12,720	51%	110,673	52%	2,432	67%	16,051	48%	2,669	78%	17,621	61%
Hldr. Living Alone	12,887	40%	107,160	39%	8,097	33%	75,688	36%	2,239	62%	14,745	44%	2,551	74%	16,727	58%
Hldr. Not Liv. Alone	4,934	16%	37,185	14%	4,623	19%	34,985	16%	193	5%	1,306	4%	118	3%	894	3%

P66+P67. WORK DISABILITY OR MOBILITY LIMITATION BY EMPLOYMENT STATUS, SEX, AND AGE
UNIVERSE: CIVILIAN NONINSTITUTIONALIZED PERSONS 16+

	WITH A WORK DISABILITY						WITH A MOBILITY LIMITATION					
	TOTAL		MALE		FEMALE		TOTAL		MALE		FEMALE	
TOTAL 16+ YEARS	70,234	100.0%	35,240	100.0%	34,994	100.0%	31,041	100.0%	12,596	100.0%	18,445	100.0%
Not In Labor Force	54,026	76.9%	25,383	72.0%	28,643	81.9%	26,794	86.3%	10,379	82.4%	16,415	89.0%
Prevented from working	47,445	67.6%	22,206	63.0%	25,239	72.1%	N/A		N/A		N/A	
Not prevented from working	6,581	9.4%	3,177	9.0%	3,404	9.7%	N/A		N/A		N/A	
In The Labor Force	16,208	23.1%	9,857	28.0%	6,351	18.1%	4,247	13.7%	2,217	17.6%	2,030	11.0%
Employed	13,720	19.5%	8,303	23.6%	5,417	15.5%	3,524	11.4%	1,906	15.1%	1,618	8.8%
Unemployed	2,488	3.5%	1,554	4.4%	934	2.7%	723	2.3%	311	2.5%	412	2.2%
AGE 16-64 YEARS	40,957	58.3%	23,818	67.6%	17,139	49.0%	13,595	43.8%	7,029	55.8%	6,566	35.6%
Not In The Labor Force	25,983	37.0%	14,649	41.6%	11,334	32.4%	9,766	31.5%	4,984	39.6%	4,782	25.9%
Prevented from working	22,472	32.0%	12,792	36.3%	9,680	27.7%	N/A		N/A		N/A	
Not prevented from working	3,511	5.0%	1,857	5.3%	1,654	4.7%	N/A		N/A		N/A	
In The Labor Force	14,974	21.3%	9,169	26.0%	5,805	16.6%	3,829	12.3%	2,045	16.2%	1,784	9.7%
Employed	12,657	18.0%	7,678	21.8%	4,979	14.2%	3,219	10.4%	1,770	14.1%	1,449	7.9%
Unemployed	2,317	3.3%	1,491	4.2%	826	2.4%	610	2.0%	275	2.2%	335	1.8%
AGE 65+ YEARS	29,277	41.7%	11,422	32.4%	17,855	51.0%	17,446	56.2%	5,567	44.2%	11,879	64.4%
Not In The Labor Force	28,043	39.9%	10,734	30.5%	17,309	49.5%	17,028	54.9%	5,395	42.8%	11,633	63.1%
Prevented from working	24,973	35.6%	9,414	26.7%	15,559	44.5%	N/A		N/A		N/A	
Not prevented from working	3,070	4.4%	1,320	3.7%	1,750	5.0%	N/A		N/A		N/A	
In The Labor Force	1,234	1.8%	688	2.0%	546	1.6%	418	1.3%	172	1.4%	246	1.3%
Employed	1,063	1.5%	625	1.8%	438	1.3%	305	1.0%	136	1.1%	169	0.9%
Unemployed	171	0.2%	63	0.2%	108	0.3%	113	0.4%	36	0.3%	77	0.4%

	NO WORK DISABILITY						NO MOBILITY LIMITATION					
	TOTAL		MALE		FEMALE		TOTAL		MALE		FEMALE	
TOTAL 16+ YEARS	540,719	100.0%	268,080	100.0%	272,639	100.0%	579,912	100.0%	290,724	100.0%	289,188	100.0%
Not In The Labor Force	144,542	26.7%	53,817	20.1%	90,725	33.3%	171,774	29.6%	68,821	23.7%	102,953	35.6%
In The Labor Force	396,177	73.3%	214,263	79.9%	181,914	66.7%	408,138	70.4%	221,903	76.3%	186,235	64.4%
Employed	372,810	68.9%	200,908	74.9%	171,902	63.1%	383,006	66.0%	207,305	71.3%	175,701	60.8%
Unemployed	23,367	4.3%	13,355	5.0%	10,012	3.7%	25,132	4.3%	14,598	5.0%	10,534	3.6%
AGE 16-64 YEARS	467,923	86.5%	238,548	89.0%	229,375	84.1%	495,285	85.4%	255,337	87.8%	239,948	83.0%
Not In The Labor Force	84,148	15.6%	30,801	11.5%	53,347	19.6%	100,365	17.3%	40,466	13.9%	59,899	20.7%
In The Labor Force	383,775	71.0%	207,747	77.5%	176,028	64.6%	394,920	68.1%	214,871	73.9%	180,049	62.3%
Employed	360,959	66.8%	194,659	72.6%	166,300	61.0%	370,397	63.9%	200,567	69.0%	169,830	58.7%
Unemployed	22,816	4.2%	13,088	4.9%	9,728	3.6%	24,523	4.2%	14,304	4.9%	10,219	3.5%
AGE 65+ YEARS	72,796	13.5%	29,532	11.0%	43,264	15.9%	84,627	14.6%	35,387	12.2%	49,240	17.0%
Not In The Labor Force	60,394	11.2%	23,016	8.6%	37,378	13.7%	71,409	12.3%	28,355	9.8%	43,054	14.9%
In The Labor Force	12,402	2.3%	6,516	2.4%	5,886	2.2%	13,218	2.3%	7,032	2.4%	6,186	2.1%
Employed	11,851	2.2%	6,249	2.3%	5,602	2.1%	12,609	2.2%	6,738	2.3%	5,871	2.0%
Unemployed	551	0.1%	267	0.1%	284	0.1%	609	0.1%	294	0.1%	315	0.1%

P68. WORK DISABILITY BY MOBILITY AND SELF-CARE LIMITATION BY AGE AND SEX
UNIVERSE: CIVILIAN NONINSTITUTIONALIZED PERSONS 16+

	WITH A WORK DISABILITY					
	TOTAL		MALE		FEMALE	
WITH A MOBILITY OR SELF-CARE LIMITATION						
Total	30,096	100.0%	12,953	100.0%	17,143	100.0%
Age 16-64 Years	13,694	45.5%	7,452	57.5%	6,242	36.4%
Age 65+ Years	16,402	54.5%	5,501	42.5%	10,901	63.6%
NO MOBILITY OR SELF-CARE LIMITATION						
Total	40,138	100.0%	22,287	100.0%	17,851	100.0%
Age 16-64 Years	27,263	67.9%	16,366	73.4%	10,897	61.0%
Age 65+ Years	12,875	32.1%	5,921	26.6%	6,954	39.0%

	NO WORK DISABILITY					
	TOTAL		MALE		FEMALE	
WITH A MOBILITY OR SELF-CARE LIMITATION						
Total	23,907	100.0%	10,766	100.0%	13,141	100.0%
Age 16-64 Years	16,979	71.0%	8,229	76.4%	8,750	66.6%
Age 65+ Years	6,928	29.0%	2,537	23.6%	4,391	33.4%
NO MOBILITY OR SELF-CARE LIMITATION						
Total	516,812	100.0%	257,314	100.0%	259,498	100.0%
Age 16-64 Years	450,944	87.3%	230,319	89.5%	220,625	85.0%
Age 65+ Years	65,868	12.7%	26,995	10.5%	38,873	15.0%

P69A. WORK DISABILITY BY MOBILITY AND SELF-CARE LIMITATION BY AGE AND SEX
UNIVERSE: CIVILIAN NONINSTITUTIONALIZED PERSONS 16 YEARS AND OVER

	WITH A MOBILITY OR SELF-CARE LIMITATION					
	TOTAL		MALE		FEMALE	
MOBILITY LIMITATION ONLY						
Total	13,718	100.0%	5,354	100.0%	8,364	100.0%
Age 16-64 Years	6,168	45.0%	3,066	57.3%	3,102	37.1%
Age 65-74 Years	2,504	18.3%	952	17.8%	1,552	18.6%
Age 75+ Years	5,046	36.8%	1,336	25.0%	3,710	44.4%
SELF-CARE LIMITATION ONLY						
Total	22,962	100.0%	11,123	100.0%	11,839	100.0%
Age 16-64 Years	17,078	74.4%	8,652	77.8%	8,426	71.2%
Age 65-74 Years	2,975	13.0%	1,204	10.8%	1,771	15.0%
Age 75+ Years	2,909	12.7%	1,267	11.4%	1,642	13.9%
MOBILITY AND SELF-CARE LIMITATION						
Total	17,323	100.0%	7,242	100.0%	10,081	100.0%
Age 16-64 Years	7,427	42.9%	3,963	54.7%	3,464	34.4%
Age 65-74 Years	3,081	17.8%	1,260	17.4%	1,821	18.1%
Age 75+ Years	6,815	39.3%	2,019	27.9%	4,796	47.6%

P6. PERSONS BY URBAN/RURAL RESIDENCE
UNIVERSE: PERSONS

TOTAL	723,959	100.0%		
URBAN	723,959	100.0%		
Inside Urbanized Areas			723,959	100.0%
Outside Urbanized Areas			0	0.0%
RURAL	0	0.0%		
Farm			0	0.0%
Nonfarm			0	0.0%

P40. GROUP QUARTERS UNIVERSE: PERSONS IN GROUP QUARTERS

TOTAL	24,279	100.0%		
INSTITUTIONAL	5,325	21.9%		
Correctional Institutions			910	3.7%
Nursing Homes			3,609	14.9%
Psychiatric Hospitals			220	0.9%
Juvenile Institutions			223	0.9%
Other Institutions			363	1.5%
NONINSTITUTIONAL	18,954	78.1%		
College Dormitories			2,589	10.7%
Military Quarters			2,627	10.8%
Emergency Shelters			4,747	19.6%
Visible in Street Locations			863	3.6%
Other Noninstitutional			8,128	33.5%

P41. GROUP QUARTERS BY AGE
UNIVERSE: PERSONS IN GROUP QTRS.

	INSTITUTIONALIZED		NONINSTITUTIONALIZED	
TOTAL	5,325	100.0%	18,954	100.0%
UNDER 18 YEARS	302	5.7%	556	2.9%
18 TO 64 YEARS	1,850	34.7%	16,146	85.2%
65 YEARS AND OVER	3,173	59.6%	2,252	11.9%

P69B. PERSONS WITH NO MOBILITY OR SELF-CARE LIMITATION
UNIVERSE: CIVILIAN NONINSTITUTIONALIZED PERSONS 16 YEARS+

	TOTAL MALES 16+ NO MOBILITY LIMIT		TOTAL FEMALES 16+ NO MOBILITY LIMIT	
TOTAL	279,601	100.0%	277,349	100.0%
AGE 16-64 YEARS	246,685	88.2%	231,522	83.5%
AGE 65+ YEARS	32,916	11.8%	45,827	16.5%
Age 65-74 Years	21,272	7.6%	27,175	9.8%
Age 75+ Years	11,644	4.2%	18,652	6.7%

P58+59. EDUCATIONAL ATTAINMENT BY RACE
UNIVERSE: PERSONS 25 YEARS AND OVER

	TOTAL		WHITE		BLACK		AMERICAN INDIAN, ESKIMO, OR ALEUT		ASIAN OR PACIFIC ISLANDER		OTHER RACE		HISPANIC	
TOTAL	536,015	100.0%	313,120	100.0%	51,540	100.0%	2,170	100.0%	143,668	100.0%	25,517	100.0%	60,884	100.0%
LESS THAN 9TH GRADE	60,736	11.3%	16,729	5.3%	4,684	9.1%	183	8.4%	32,794	22.8%	6,346	24.9%	13,078	21.5%
9TH-12TH GRADE, NO DIPLOMA	57,098	10.7%	24,639	7.9%	9,553	18.5%	328	15.1%	17,988	12.5%	4,590	18.0%	10,844	17.8%
HIGH SCHOOL GRAD. OR EQUIV.	97,583	18.2%	53,794	17.2%	12,617	24.5%	351	16.2%	25,496	17.7%	5,325	20.9%	13,825	22.7%
SOME COLLEGE, NO DEGREE	99,482	18.6%	59,991	19.2%	13,579	26.3%	659	30.4%	20,964	14.6%	4,289	16.8%	10,167	16.7%
COLLEGE DEGREE	221,116	41.3%	157,967	50.4%	11,107	21.6%	649	29.9%	46,426	32.3%	4,967	19.5%	12,970	21.3%
Associate Degree	33,281	6.2%	18,390	5.9%	3,420	6.6%	119	5.5%	9,806	6.8%	1,546	6.1%	3,765	6.2%
Bachelor's Degree	118,360	22.1%	84,454	27.0%	4,736	9.2%	341	15.7%	26,598	18.5%	2,231	8.7%	6,129	10.1%
Graduate/Professional Degree	69,475	13.0%	55,123	17.6%	2,951	5.7%	189	8.7%	10,022	7.0%	1,190	4.7%	3,076	5.1%

P55+56. SCHOOL ENROLLMENT AND TYPE BY RACE
UNIVERSE: PERSONS 3 YEARS AND OVER

	TOTAL		WHITE		BLACK		AMERICAN INDIAN, ESKIMO, OR ALEUT		ASIAN OR PACIFIC ISLANDER		OTHER RACE		HISPANIC	
TOTAL	702,289	100.0%	379,164	100.0%	75,840	100.0%	3,257	100.0%	203,643	100.0%	40,385	100.0%	92,302	100.0%
ENROLLED IN PREPRIMARY SCHOOL	8,749	1.2%	3,829	1.0%	1,451	1.9%	60	1.8%	2,846	1.4%	563	1.4%	1,297	1.4%
IN ELEMENTARY OR HIGH SCHOOL	83,931	12.0%	25,961	6.8%	13,540	17.9%	516	15.8%	35,301	17.3%	8,613	21.3%	17,801	19.3%
ENROLLED IN COLLEGE	86,329	12.3%	43,787	11.5%	7,286	9.6%	351	10.8%	29,740	14.6%	5,165	12.8%	10,810	11.7%
NOT ENROLLED IN SCHOOL	523,280	74.5%	305,587	80.6%	53,563	70.6%	2,330	71.5%	135,756	66.7%	26,044	64.5%	62,394	67.6%

P62+63. EMPLOYMENT STATUS AND EDUCATIONAL ATTAINMENT BY RACE
UNIVERSE: PERSONS 16 TO 19 YEARS

	TOTAL		WHITE		BLACK		AMERICAN INDIAN, ESKIMO, OR ALEUT		ASIAN OR PACIFIC ISLANDER		OTHER RACE		HISPANIC	
TOTAL	28,302	100.0%	8,948	100.0%	4,023	100.0	276	100.0%	12,070	100.0%	2,985	100.0%	5,646	100.0%
IN ARMED FORCES	344	1.2%	246	2.7%	73	1.8	4	1.4%	14	0.1%	7	0.2%	20	0.4%
Enrolled In School	31	0.1%	27	0.3%	4	0.1%	0	0.0%	0	0.0%	0	0.0%	0	0.0%
High school graduate	21	0.1%	17	0.2%	4	0.1%	0	0.0%	0	0.0%	0	0.0%	0	0.0%
Not high school graduate	10	0.0%	10	0.1%	0	0.0%	0	0.0%	0	0.0%	0	0.0%	0	0.0%
Not Enrolled In School	313	1.1%	219	2.4%	69	1.7%	4	1.4%	14	0.1%	7	0.2%	20	0.4%
High school graduate	300	1.1%	219	2.4%	56	1.4%	4	1.4%	14	0.1%	7	0.2%	20	0.4%
Not high school graduate	13	0.0%	0	0.0%	13	0.3%	0	0.0%	0	0.0%	0	0.0%	0	0.0%
CIVILIAN	27,958	98.8%	8,702	97.3%	3,950	98.2	272	98.6%	12,056	99.9%	2,978	99.8%	5,626	99.6%
Enrolled In School	23,212	82.0%	6,919	77.3%	3,042	75.6	175	63.4%	10,887	90.2%	2,189	73.3%	4,400	77.9%
Employed	7,504	26.5%	2,411	26.9%	754	18.7	64	23.2%	3,480	28.8%	795	26.6%	1,435	25.4%
Unemployed	1,371	4.8%	379	4.2%	378	9.4	23	8.3%	438	3.6%	153	5.1%	296	5.2%
Not in labor force	14,337	50.7%	4,129	46.1%	1,910	47.5	88	31.9%	6,969	57.7%	1,241	41.6%	2,669	47.3%
Not Enrolled In School	4,746	16.8%	1,783	19.9%	908	22.6	97	35.1%	1,169	9.7%	789	26.4%	1,226	21.7%
High school graduate	2,226	7.9%	1,014	11.3%	443	11.0%	31	11.2%	469	3.9%	269	9.0%	355	6.3%
Employed	1,281	4.5%	629	7.0%	192	4.8%	29	10.5%	299	2.5%	132	4.4	179	3.2%
Unemployed	308	1.1%	118	1.3%	94	2.3%	2	0.7%	24	0.2%	70	2.3	81	1.4%
Not in labor force	637	2.3%	267	3.0%	157	3.9%	0	0.0%	146	1.2%	67	2.2	95	1.7%
Not high school graduate	2,520	8.9%	769	8.6%	465	11.6%	66	23.9%	700	5.8%	520	17.4%	871	15.4%
Employed	1,003	3.5%	317	3.5%	47	1.2%	63	22.8%	311	2.6%	265	8.9	446	7.9%
Unemployed	284	1.0%	49	0.5%	91	2.3%	3	1.1%	93	0.8%	48	1.6	73	1.3%
Not in Labor Force	1,233	4.4%	403	4.5%	327	8.1%	0	0.0%	296	2.5%	207	6.9	352	6.2%

P70+71+72. EMPLOYMENT STATUS BY SEX
UNIVERSE: PERSONS 16 YEARS AND OVER

	TOTAL	WHITE	BLACK	AMERICAN INDIAN, ESKIMO, OR ALEUT	ASIAN OR PACIFIC ISLANDER	OTHER RACE	HISPANIC
TOTAL PERSONS 16+	620,818 100.0%	351,463 100.0%	61,633 100.0%	2,811 100.0%	172,101 100.0%	32,810 100.0%	75,908 100.0%
Not In Labor Force	203,671 32.8%	107,032 30.5%	25,916 42.0%	865 30.8%	61,167 35.5%	8,691 26.5%	22,551 29.7%
In Armed Forces	4,762 0.8%	3,194 0.9%	895 1.5%	29 1.0%	446 0.3%	198 0.6%	432 0.6%
Civilian	412,385 66.4%	241,237 68.6%	34,822 56.5%	1,917 68.2%	110,488 64.2%	23,921 72.9%	52,925 69.7%
Employed	386,530 62.3%	229,305 65.2%	30,112 48.9%	1,734 61.7%	103,696 60.3%	21,683 66.1%	48,204 63.5%
Unemployed	25,855 4.2%	11,932 3.4%	4,710 7.6%	183 6.5%	6,792 3.9%	2,238 6.8%	4,721 6.2%
MALES 16+	309,881 49.9%	180,027 51.2%	30,444 49.4%	1,475 52.5%	81,125 47.1%	16,810 51.2%	38,473 50.7%
Not In Labor Force	81,616 13.1%	43,074 12.3%	11,056 17.9%	387 13.8%	24,173 14.0%	2,926 8.9%	7,929 10.4%
In Armed Forces	4,145 0.7%	2,840 0.8%	698 1.1%	15 0.5%	413 0.2%	179 0.5%	379 0.5%
Civilian	224,120 36.1%	134,113 38.2%	18,690 30.3%	1,073 38.2%	56,539 32.9%	13,705 41.8%	30,165 39.7%
Employed	209,211 33.7%	126,996 36.1%	15,942 25.9%	992 35.3%	52,816 30.7%	12,465 38.0%	27,555 36.3%
Unemployed	14,909 2.4%	7,117 2.0%	2,748 4.5%	81 2.9%	3,723 2.2%	1,240 3.8%	2,610 3.4%
FEMALES 16+	310,937 50.1%	171,436 48.8%	31,189 50.6%	1,336 47.5%	90,976 52.9%	16,000 48.8%	37,435 49.3%
Not In Labor Force	122,055 19.7%	63,958 18.2%	14,860 24.1%	478 17.0%	36,994 21.5%	5,765 17.6%	14,622 19.3%
In Armed Forces	617 0.1%	354 0.1%	197 0.3%	14 0.5%	33 0.0%	19 0.1%	53 0.1%
Civilian	188,265 30.3%	107,124 30.5%	16,132 26.2%	844 30.0%	53,949 31.3%	10,216 31.1%	22,760 30.0%
Employed	177,319 28.6%	102,309 29.1%	14,170 23.0%	742 26.4%	50,880 29.6%	9,218 28.1%	20,649 27.2%
Unemployed	10,946 1.8%	4,815 1.4%	1,962 3.2%	102 3.6%	3,069 1.8%	998 3.0%	2,111 2.8%

P20+21. RACE OF HOUSEHOLDER BY HOUSEHOLD TYPE AND PRESENCE AND AGE OF CHILDREN
UNIVERSE: HOUSEHOLDS

	ALL HOUSEHOLDERS	WHITE HOUSEHOLDERS	BLACK HOUSEHOLDERS	AMERICAN INDIAN, ESKIMO, OR ALEUT HOUSEHOLDERS	ASIAN OR PACIFIC ISLANDER HOUSEHOLDERS	OTHER RACE HOUSEHOLDERS	HISPANIC HOUSEHOLDERS
TOTAL HOUSEHOLDS	305,984 100.0%	198,910 100.0%	30,278 100.0%	1,134 100.0%	63,655 100.0%	12,007 100.0%	29,785 100.0%
TOTAL NONFAMILY HHLDS	162,166 53.0%	127,127 63.9%	13,016 43.0%	655 57.8%	17,973 28.2%	3,395 28.3%	10,818 36.3%
TOTAL FAMILY HHLDS.	143,818 47.0%	71,783 36.1%	17,262 57.0%	479 42.2%	45,682 71.8%	8,612 71.7%	18,967 63.7%
MARRIED-COUPLES	103,099 33.7%	54,496 27.4%	7,883 26.0%	212 18.7%	35,559 55.9%	4,949 41.2%	11,617 39.0%
W\ Own Children <18	41,318 13.5%	17,679 8.9%	3,041 10.0%	74 6.5%	17,502 27.5%	3,022 25.2%	6,538 22.0%
No Own children <18	61,781 20.2%	36,817 18.5%	4,842 16.0%	138 12.2%	18,057 28.4%	1,927 16.0%	5,079 17.1%
OTHER FAMILIES	40,719 13.3%	17,287 8.7%	9,379 31.0%	267 23.5%	10,123 15.9%	3,663 30.5%	7,350 24.7%
W\ Own Children <18	15,513 5.1%	5,573 2.8%	5,235 17.3%	136 12.0%	2,815 4.4%	1,754 14.6%	3,241 10.9%
No Own children <18	25,206 8.2%	11,714 5.9%	4,144 13.7%	131 11.6%	7,308 11.5%	1,909 15.9%	4,109 13.8%
Male Hldr,No Wife Pre	10,447 3.4%	4,897 2.5%	1,057 3.5%	80 7.1%	3,210 5.0%	1,203 10.0%	2,277 7.6%
W\ Own Children <18	2,953 1.0%	1,351 0.7%	344 1.1%	30 2.6%	684 1.1%	544 4.5%	976 3.3%
No Own children <18	7,494 2.4%	3,546 1.8%	713 2.4%	50 4.4%	2,526 4.0%	659 5.5%	1,301 4.4%
Female Hldr, No Hus.	30,272 9.9%	12,390 6.2%	8,322 27.5%	187 16.5%	6,913 10.9%	2,460 20.5%	5,073 17.0%
W\ Own Children <18	12,560 4.1%	4,222 2.1%	4,891 16.2%	106 9.3%	2,131 3.3%	1,210 10.1%	2,265 7.6%
No Own children <18	17,712 5.8%	8,168 4.1%	3,431 11.3%	81 7.1%	4,782 7.5%	1,250 10.4%	2,808 9.4%

P82-85+87+88+115A. HHLD INCOME BY AGE, RACE OF HLDR.
UNIVERSE: HHLDS. BY AGE OF HLDR.

	ALL HOUSEHOLDERS		WHITE HOUSEHOLDERS		BLACK HOUSEHOLDERS		AMERICAN INDIAN, ESKIMO, OR ALEUT HOUSEHOLDERS		ASIAN OR PACIFIC ISLANDER HOUSEHOLDERS		OTHER RACE HOUSEHOLDERS		HISPANIC HOUSEHOLDERS	
-----TOTAL------	305,984	100.0%	198,910	100.0%	30,278	100.0%	1,134	100.0%	63,655	100.0%	12,007	100.0%	29,785	100.0%
LESS THAN $5,000	15,528	5.1%	7,828	3.9%	3,213	10.6%	97	8.6%	3,857	6.1%	533	4.4%	1,434	4.8%
$ 5,000-$ 9,999	28,581	9.3%	15,274	7.7%	5,670	18.7%	183	16.1%	6,283	9.9%	1,171	9.8%	2,812	9.4%
$10,000-$14,999	22,659	7.4%	13,609	6.8%	2,828	9.3%	63	5.6%	4,993	7.8%	1,166	9.7%	2,856	9.6%
$15,000-$24,999	46,178	15.1%	29,676	14.9%	4,999	16.5%	244	21.5%	9,162	14.4%	2,097	17.5%	5,318	17.9%
$25,000-$34,999	45,926	15.0%	30,382	15.3%	4,114	13.6%	165	14.6%	9,246	14.5%	2,019	16.8%	4,911	16.5%
$35,000-$49,999	52,686	17.2%	35,160	17.7%	4,156	13.7%	149	13.1%	10,805	17.0%	2,416	20.1%	5,682	19.1%
$50,000-$74,999	50,536	16.5%	34,002	17.1%	3,385	11.2%	154	13.6%	11,222	17.6%	1,773	14.8%	4,590	15.4%
$75,000-$99,000	21,165	6.9%	14,423	7.3%	1,148	3.8%	59	5.2%	4,947	7.8%	588	4.9%	1,319	4.4%
$100,000 OR MORE	22,725	7.4%	18,556	9.3%	765	2.5%	20	1.8%	3,140	4.9%	244	2.0%	863	2.9%
MEAN INCOME	$ 45,664		$ 50,397		$ 29,287		$ 30,693		$ 40,966		$ 34,871		$ 35,518	
----UNDER 25----	14,041	100.0%	9,290	100.0%	1,609	100.0%	116	100.0%	2,128	100.0%	898	100.0%	1,843	100.0%
LESS THAN $5,000	1,673	11.9%	723	7.8%	417	25.9%	5	4.3%	477	22.4%	51	5.7%	115	6.2%
$ 5,000-$ 9,999	1,722	12.3%	888	9.6%	424	26.4%	9	7.8%	310	14.6%	91	10.1%	160	8.7%
$10,000-$14,999	1,663	11.8%	996	10.7%	211	13.1%	10	8.6%	276	13.0%	170	18.9%	269	14.6%
$15,000-$24,999	3,099	22.1%	2,216	23.9%	215	13.4%	37	31.9%	394	18.5%	237	26.4%	461	25.0%
$25,000-$34,999	2,120	15.1%	1,570	16.9%	149	9.3%	31	26.7%	235	11.0%	135	15.0%	280	15.2%
$35,000-$49,999	1,887	13.4%	1,432	15.4%	84	5.2%	10	8.6%	226	10.6%	135	15.0%	312	16.9%
$50,000-$74,999	1,407	10.0%	1,089	11.7%	91	5.7%	14	12.1%	143	6.7%	70	7.8%	216	11.7%
$75,000-$99,000	288	2.1%	229	2.5%	18	1.1%	0	0.0%	32	1.5%	9	1.0%	21	1.1%
$100,000 OR MORE	182	1.3%	147	1.6%	0	0.0%	0	0.0%	35	1.6%	0	0.0%	9	0.5%
----25-34 YRS---	69,260	100.0%	48,211	100.0%	5,822	100.0%	386	100.0%	11,446	100.0%	3,395	100.0%	7,939	100.0%
LESS THAN $5,000	2,863	4.1%	1,281	2.7%	728	12.5%	31	8.0%	675	5.9%	148	4.4%	358	4.5%
$ 5,000-$ 9,999	3,510	5.1%	1,699	3.5%	1,022	17.6%	73	18.9%	444	3.9%	272	8.0%	571	7.2%
$10,000-$14,999	4,238	6.1%	2,514	5.2%	572	9.8%	13	3.4%	836	7.3%	303	8.9%	677	8.5%
$15,000-$24,999	10,594	15.3%	7,186	14.9%	900	15.5%	105	27.2%	1,827	16.0%	576	17.0%	1,475	18.6%
$25,000-$34,999	11,884	17.2%	8,264	17.1%	881	15.1%	37	9.6%	2,050	17.9%	652	19.2%	1,428	18.0%
$35,000-$49,999	14,035	20.3%	10,045	20.8%	903	15.5%	47	12.2%	2,297	20.1%	743	21.9%	1,688	21.3%
$50,000-$74,999	13,389	19.3%	10,039	20.8%	596	10.2%	59	15.3%	2,159	18.9%	536	15.8%	1,348	17.0%
$75,000-$99,000	4,779	6.9%	3,804	7.9%	109	1.9%	21	5.4%	735	6.4%	110	3.2%	254	3.2%
$100,000 OR MORE	3,968	5.7%	3,379	7.0%	111	1.9%	0	0.0%	423	3.7%	55	1.6%	140	1.8%
----35-44 YRS---	70,391	100.0%	46,183	100.0%	6,140	100.0%	230	100.0%	14,756	100.0%	3,082	100.0%	6,654	100.0%
LESS THAN $5,000	2,564	3.6%	1,307	2.8%	539	8.8%	49	21.3%	531	3.6%	138	4.5%	289	4.3%
$ 5,000-$ 9,999	3,338	4.7%	1,650	3.6%	829	13.5%	22	9.6%	725	4.9%	112	3.6%	267	4.0%
$10,000-$14,999	3,797	5.4%	2,001	4.3%	529	8.6%	21	9.1%	1,001	6.8%	245	7.9%	534	8.0%
$15,000-$24,999	9,554	13.6%	5,709	12.4%	1,145	18.6%	23	10.0%	2,181	14.8%	496	16.1%	1,186	17.8%
$25,000-$34,999	11,000	15.6%	7,168	15.5%	1,027	16.7%	28	12.2%	2,172	14.7%	605	19.6%	1,249	18.8%
$35,000-$49,999	13,656	19.4%	9,327	20.2%	894	14.6%	39	17.0%	2,627	17.8%	769	25.0%	1,461	22.0%
$50,000-$74,999	13,823	19.6%	9,358	20.3%	793	12.9%	18	7.8%	3,181	21.6%	473	15.3%	1,072	16.1%
$75,000-$99,000	6,228	8.8%	4,310	9.3%	210	3.4%	21	9.1%	1,487	10.1%	200	6.5%	400	6.0%
$100,000 OR MORE	6,431	9.1%	5,353	11.6%	174	2.8%	9	3.9%	851	5.8%	44	1.4%	196	2.9%

P82-85+87+88+115A. HHLD INCOME BY AGE, RACE OF HLDR.
UNIVERSE: HHLDS. BY AGE OF HLDR.

	ALL HOUSEHOLDERS		WHITE HOUSEHOLDERS		BLACK HOUSEHOLDERS		AMERICAN INDIAN, ESKIMO, OR ALEUT HOUSEHOLDERS		ASIAN OR PACIFIC ISLANDER HOUSEHOLDERS		OTHER RACE HOUSEHOLDERS		HISPANIC HOUSEHOLDERS	
----45-54 YRS---	46,152	100.0%	28,569	100.0%	5,249	100.0%	176	100.0%	10,360	100.0%	1,798	100.0%	4,622	100.0%
LESS THAN $5,000	2,027	4.4%	1,050	3.7%	463	8.8%	6	3.4%	436	4.2%	72	4.0%	214	4.6%
$ 5,000-$ 9,999	2,759	6.0%	1,583	5.5%	578	11.0%	20	11.4%	475	4.6%	103	5.7%	289	6.3%
$10,000-$14,999	2,355	5.1%	1,276	4.5%	345	6.6%	7	4.0%	537	5.2%	190	10.6%	349	7.6%
$15,000-$24,999	5,869	12.7%	3,383	11.8%	728	13.9%	25	14.2%	1,410	13.6%	323	18.0%	773	16.7%
$25,000-$34,999	6,977	15.1%	4,254	14.9%	730	13.9%	39	22.2%	1,721	16.6%	233	13.0%	760	16.4%
$35,000-$49,999	8,643	18.7%	4,997	17.5%	1,029	19.6%	42	23.9%	2,192	21.2%	383	21.3%	925	20.0%
$50,000-$74,999	8,193	17.8%	5,060	17.7%	748	14.3%	31	17.6%	2,082	20.1%	272	15.1%	731	15.8%
$75,000-$99,000	4,008	8.7%	2,575	9.0%	414	7.9%	6	3.4%	856	8.3%	157	8.7%	334	7.2%
$100,000 OR MORE	5,321	11.5%	4,391	15.4%	214	4.1%	0	0.0%	651	6.3%	65	3.6%	247	5.3%
----55-64 YRS---	36,973	100.0%	20,536	100.0%	4,401	100.0%	135	100.0%	10,553	100.0%	1,348	100.0%	3,851	100.0%
LESS THAN $5,000	1,913	5.2%	896	4.4%	440	10.0%	6	4.4%	532	5.0%	39	2.9%	154	4.0%
$ 5,000-$ 9,999	3,304	8.9%	1,837	8.9%	549	12.5%	31	23.0%	712	6.7%	175	13.0%	424	11.0%
$10,000-$14,999	2,173	5.9%	1,137	5.5%	337	7.7%	3	2.2%	605	5.7%	91	6.8%	278	7.2%
$15,000-$24,999	5,083	13.7%	2,787	13.6%	795	18.1%	24	17.8%	1,302	12.3%	175	13.0%	528	13.7%
$25,000-$34,999	5,287	14.3%	2,946	14.3%	537	12.2%	22	16.3%	1,547	14.7%	235	17.4%	625	16.2%
$35,000-$49,999	6,083	16.5%	3,342	16.3%	566	12.9%	5	3.7%	1,921	18.2%	249	18.5%	711	18.5%
$50,000-$74,999	6,606	17.9%	3,474	16.9%	727	16.5%	32	23.7%	2,121	20.1%	252	18.7%	755	19.6%
$75,000-$99,000	3,036	8.2%	1,569	7.6%	285	6.5%	4	3.0%	1,110	10.5%	68	5.0%	176	4.6%
$100,000 OR MORE	3,488	9.4%	2,548	12.4%	165	3.7%	8	5.9%	703	6.7%	64	4.7%	200	5.2%
----65-74 YRS---	36,933	100.0%	22,478	100.0%	4,697	100.0%	62	100.0%	8,731	100.0%	965	100.0%	2,835	100.0%
LESS THAN $5,000	2,229	6.0%	1,063	4.7%	456	9.7%	0	0.0%	660	7.6%	50	5.2%	142	5.0%
$ 5,000-$ 9,999	6,283	17.0%	2,922	13.0%	1,304	27.8%	19	30.6%	1,803	20.7%	235	24.4%	590	20.8%
$10,000-$14,999	3,958	10.7%	2,392	10.6%	489	10.4%	0	0.0%	959	11.0%	118	12.2%	416	14.7%
$15,000-$24,999	6,436	17.4%	4,105	18.3%	799	17.0%	22	35.5%	1,308	15.0%	202	20.9%	552	19.5%
$25,000-$34,999	5,117	13.9%	3,302	14.7%	642	13.7%	8	12.9%	1,081	12.4%	84	8.7%	340	12.0%
$35,000-$49,999	4,945	13.4%	3,361	15.0%	485	10.3%	6	9.7%	999	11.4%	94	9.7%	369	13.0%
$50,000-$74,999	4,301	11.6%	2,690	12.0%	328	7.0%	0	0.0%	1,149	13.2%	134	13.9%	303	10.7%
$75,000-$99,000	1,652	4.5%	1,069	4.8%	103	2.2%	7	11.3%	441	5.1%	32	3.3%	79	2.8%
$100,000 OR MORE	2,012	5.4%	1,574	7.0%	91	1.9%	0	0.0%	331	3.8%	16	1.7%	44	1.6%
----75 + YRS----	32,234	100.0%	23,643	100.0%	2,360	100.0%	29	100.0%	5,681	100.0%	521	100.0%	2,041	100.0%
LESS THAN $5,000	2,259	7.0%	1,508	6.4%	170	7.2%	0	0.0%	546	9.6%	35	6.7%	162	7.9%
$ 5,000-$ 9,999	7,665	23.8%	4,695	19.9%	964	40.8%	9	31.0%	1,814	31.9%	183	35.1%	511	25.0%
$10,000-$14,999	4,475	13.9%	3,293	13.9%	345	14.6%	9	31.0%	779	13.7%	49	9.4%	333	16.3%
$15,000-$24,999	5,543	17.2%	4,290	18.1%	417	17.7%	8	27.6%	740	13.0%	88	16.9%	343	16.8%
$25,000-$34,999	3,541	11.0%	2,878	12.2%	148	6.3%	0	0.0%	440	7.7%	75	14.4%	229	11.2%
$35,000-$49,999	3,437	10.7%	2,656	11.2%	195	8.3%	0	0.0%	543	9.6%	43	8.3%	216	10.6%
$50,000-$74,999	2,817	8.7%	2,292	9.7%	102	4.3%	0	0.0%	387	6.8%	36	6.9%	165	8.1%
$75,000-$99,000	1,174	3.6%	867	3.7%	9	0.4%	0	0.0%	286	5.0%	12	2.3%	55	2.7%
$100,000 OR MORE	1,323	4.1%	1,164	4.9%	10	0.4%	3	10.3%	146	2.6%	0	0.0%	27	1.3%

P124+125. POVERTY STATUS OF FAMILIES BY PRESENCE AND AGE OF CHILDREN
UNIVERSE: FAMILIES

	ALL HOUSEHOLDERS	WHITE HOUSEHOLDERS	BLACK HOUSEHOLDERS	AMERICAN INDIAN, ESKIMO, OR ALEUT HOUSEHOLDERS	ASIAN OR PACIFIC ISLANDER HOUSEHOLDERS	OTHER RACE HOUSEHOLDERS	HISPANIC HOUSEHOLDERS
TOTAL FAMILIES BELOW POV.	13,999 100.0%	3,581 100.0%	4,300 100.0%	92 100.0%	4,745 100.0%	1,281 100.0%	2,480 100.0%
No Related Children <18	3,964 28.3%	1,298 36.2%	645 15.0%	19 20.7%	1,724 36.3%	278 21.7%	476 19.2%
With Related Children <18	10,035 71.7%	2,283 63.8%	3,655 85.0%	73 79.3%	3,021 63.7%	1,003 78.3%	2,004 80.8%
MARRIED-COUPLE FAMILY	6,811 48.7%	2,041 57.0%	798 18.6%	0 0.0%	3,425 72.2%	547 42.7%	1,173 47.3%
No Related Children <18	2,592 18.5%	843 23.5%	284 6.6%	0 0.0%	1,297 27.3%	168 13.1%	251 10.1%
With Related Children <18	4,219 30.1%	1,198 33.5%	514 12.0%	0 0.0%	2,128 44.8%	379 29.6%	922 37.2%
Under 5 years only	842 6.0%	288 8.0%	125 2.9%	0 0.0%	381 8.0%	48 3.7%	228 9.2%
5 to 17 years	2,165 15.5%	610 17.0%	243 5.7%	0 0.0%	1,130 23.8%	182 14.2%	415 16.7%
Under 5 and 5-17 years	1,212 8.7%	300 8.4%	146 3.4%	0 0.0%	617 13.0%	149 11.6%	279 11.3%
MALE HLDR., NO WIFE PRESENT	914 6.5%	390 10.9%	105 2.4%	18 19.6%	213 4.5%	188 14.7%	332 13.4%
No Related Children <18	323 2.3%	141 3.9%	46 1.1%	0 0.0%	99 2.1%	37 2.9%	87 9.9%
With Related Children <18	591 4.2%	249 7.0%	59 1.4%	18 19.6%	114 2.4%	151 11.8%	245 1.5%
Under 5 years only	140 1.0%	62 1.7%	29 0.7%	0 0.0%	22 0.5%	27 2.1%	36 4.8%
5 to 17 years	342 2.4%	152 4.2%	22 0.5%	18 19.6%	92 1.9%	58 4.5%	118 3.7%
Under 5 and 5-17 years	109 0.8%	35 1.0%	8 0.2%	0 0.0%	0 0.0%	66 5.2%	91 3.5%
FEMALE HLDR,NO HUSBAND PRES	6,274 44.8%	1,150 32.1%	3,397 79.0%	74 80.4%	1,107 23.3%	546 42.6%	975 39.3%
No Related Children <18	1,049 7.5%	314 8.8%	315 7.3%	19 20.7%	328 6.9%	73 5.7%	138 5.6%
With Related Children <18	5,225 37.3%	836 23.3%	3,082 71.7%	55 59.8%	779 16.4%	473 36.9%	837 33.7%
Under 5 years only	1,144 8.2%	226 6.3%	655 15.2%	15 16.3%	124 2.6%	124 9.7%	218 8.8%
5 to 17 years	2,695 19.3%	447 12.5%	1,478 34.4%	40 43.5%	491 10.3%	239 18.7%	433 17.5%
Under 5 and 5-17 years	1,386 9.9%	163 4.6%	949 22.1%	0 0.0%	164 3.5%	110 8.6%	186 7.5%
TOTAL FAMILIES ABOVE POV.	129,819 100.0%	68,202 100.0%	12,962 100.0%	387 100.0%	40,937 100.0%	7,331 100.0%	16,487 100.0%
With Related Children <18	53,949 41.6%	22,823 33.5%	6,758 52.1%	166 42.9%	19,639 48.0%	4,563 62.2%	9,403 57.0%
MARRIED-COUPLE FAMILY	96,288 74.2%	52,455 76.9%	7,085 54.7%	212 54.8%	32,134 78.5%	4,402 60.0%	10,444 63.3%
No Related Children <18	56,273 43.3%	35,169 51.6%	3,854 29.7%	127 32.8%	15,571 38.0%	1,552 21.2%	4,269 25.9%
With Related Children <18	40,015 30.8%	17,286 25.3%	3,231 24.9%	85 22.0%	16,563 40.5%	2,850 38.9%	6,175 37.5%
Under 5 years only	10,681 8.2%	5,802 8.5%	687 5.3%	8 2.1%	3,505 8.6%	679 9.3%	1,467 8.9%
5 to 17 years	20,989 16.2%	7,973 11.7%	1,775 13.7%	32 8.3%	9,883 24.1%	1,326 18.1%	3,128 19.0%
Under 5 and 5-17 years	8,345 6.4%	3,511 5.1%	769 5.9%	45 11.6%	3,175 7.8%	845 11.5%	1,580 9.6%
MALE HLDR., NO WIFE PRESENT	9,533 7.3%	4,507 6.6%	952 7.3%	62 16.0%	2,997 7.3%	1,015 13.8%	1,945 11.8%
No Related Children <18	6,061 4.7%	3,144 4.6%	458 3.5%	42 10.9%	1,981 4.8%	436 5.9%	906 5.5%
With Related Children <18	3,472 2.7%	1,363 2.0%	494 3.8%	20 5.2%	1,016 2.5%	579 7.9%	1,039 6.3%
Under 5 years only	905 0.7%	394 0.6%	104 0.8%	0 0.0%	191 0.5%	216 2.9%	367 2.2%
5 to 17 years	2,238 1.7%	862 1.3%	319 2.5%	20 5.2%	748 1.8%	289 3.9%	548 3.3%
Under 5 and 5-17 years	329 0.3%	107 0.2%	71 0.5%	0 0.0%	77 0.2%	74 1.0%	124 0.8%
FEMALE HLDR,NO HUSBAND PRES	23,998 18.5%	11,240 16.5%	4,925 38.0%	113 29.2%	5,806 14.2%	1,914 26.1%	4,098 24.9%
No Related Children <18	13,536 10.4%	7,066 10.4%	1,892 14.6%	52 13.4%	3,746 9.2%	780 10.6%	1,909 11.6%
With Related Children <18	10,462 8.1%	4,174 6.1%	3,033 23.4%	61 15.8%	2,060 5.0%	1,134 15.5%	2,189 13.3%
Under 5 years only	1,838 1.4%	729 1.1%	455 3.5%	10 2.6%	428 1.0%	216 2.9%	353 2.1%
5 to 17 years	7,314 5.6%	3,154 4.6%	2,082 16.1%	21 5.4%	1,352 3.3%	705 9.6%	1,504 9.1%
Under 5 and 5-17 years	1,310 1.0%	291 0.4%	496 3.8%	30 7.8%	280 0.7%	213 2.9%	332 2.0%

P119+120. POVERTY STATUS IN 1989 BY RACE
UNIVERSE: PERSONS FOR WHOM POVERTY STATUS IS DETERMINED

	TOTAL		WHITE		BLACK		AMERICAN INDIAN, ESKIMO, OR ALEUT		ASIAN OR PACIFIC ISLANDER		OTHER RACE		HISPANIC	
TOTAL BELOW POVERTY	90,019	100.0%	35,205	100.0%	20,096	100.0%	686	100.0%	26,426	100.0%	7,606	100.0%	15,548	100.0%
Under 5 Years	6,102	6.8%	1,236	3.5%	2,472	12.3%	25	3.6%	1,695	6.4%	674	8.9%	1,352	8.7%
5 Years	1,112	1.2%	193	0.5%	498	2.5%	21	3.1%	310	1.2%	90	1.2%	172	1.1%
6 To 11 Years	7,163	8.0%	1,525	4.3%	2,476	12.3%	14	2.0%	2,368	9.0%	780	10.3%	1,613	10.4%
12 To 17 Years	6,851	7.6%	1,232	3.5%	2,226	11.1%	22	3.2%	2,541	9.6%	830	10.9%	1,444	9.3%
18 To 64 Years	58,640	65.1%	26,154	74.3%	11,017	54.8%	598	87.2%	15,941	60.3%	4,930	64.8%	10,139	65.2%
65 To 74 Years	5,449	6.1%	2,128	6.0%	1,002	5.0%	6	0.9%	2,128	8.1%	185	2.4%	430	2.8%
75 Years Or More	4,702	5.2%	2,737	7.8%	405	2.0%	0	0.0%	1,443	5.5%	117	1.5%	398	2.6%

	TOTAL		WHITE		BLACK		AMERICAN INDIAN, ESKIMO, OR ALEUT		ASIAN OR PACIFIC ISLANDER		OTHER RACE		HISPANIC	
TOTAL ABOVE POVERTY	620,963	100.0%	345,087	100.0%	56,742	100.0%	2,582	100.0%	182,505	100.0%	34,047	100.0%	79,352	100.0%
Under 5 Years	28,333	4.6%	12,810	3.7%	2,950	5.2%	127	4.9%	9,999	5.5%	2,447	7.2%	5,518	7.0%
5 Years	5,161	0.8%	1,924	0.6%	588	1.0%	5	0.2%	2,140	1.2%	504	1.5%	1,098	1.4%
6 To 11 Years	28,980	4.7%	11,088	3.2%	3,705	6.5%	149	5.8%	11,597	6.4%	2,441	7.2%	5,516	7.0%
12 To 17 Years	30,372	4.9%	9,980	2.9%	3,947	7.0%	250	9.7%	13,404	7.3%	2,791	8.2%	5,920	7.5%
18 To 64 Years	436,195	70.2%	251,388	72.8%	37,192	65.5%	1,906	73.8%	122,145	66.9%	23,564	69.2%	53,850	67.9%
65 To 74 Years	51,558	8.3%	29,893	8.7%	5,431	9.6%	107	4.1%	14,664	8.0%	1,463	4.3%	4,405	5.6%
75 Years Or More	40,364	6.5%	28,004	8.1%	2,929	5.2%	38	1.5%	8,556	4.7%	837	2.5%	3,045	3.8%

H14+15. TENURE BY RACE OF HOUSEHOLDER
UNIVERSE: PERSONS IN OCCUPIED UNITS

	TOTAL		WHITE		BLACK		AMERICAN INDIAN, ESKIMO, OR ALEUT		ASIAN OR PACIFIC ISLANDER		OTHER RACE		HISPANIC	
TOTAL PERSONS	699,680	100.0%	380,064	100.0%	73,339	100.0%	2,642	100.0%	202,620	100.0%	41,015	100.0%	90,507	100.0%
PERSONS IN OWNER UNITS	289,882	41.4%	147,982	38.9%	26,354	35.9%	623	23.6%	103,432	51.0%	11,491	28.0%	27,811	30.7%
PERSONS IN RENTER UNITS	409,798	58.6%	232,082	61.1%	46,985	64.1%	2,019	76.4%	99,188	49.0%	29,524	72.0%	62,696	69.3%

H9+10. TENURE BY RACE OF HOUSEHOLDER
UNIVERSE: OCCUPIED HOUSING UNITS

	ALL HOUSEHOLDERS		WHITE HOUSEHOLDERS		BLACK HOUSEHOLDERS		AMERICAN INDIAN, ESKIMO, OR ALEUT HOUSEHOLDERS		ASIAN OR PACIFIC ISLANDER HOUSEHOLDERS		OTHER RACE HOUSEHOLDERS		HISPANIC HOUSEHOLDERS	
TOTAL	305,584	100.0%	198,845	100.0%	30,393	100.0%	1,146	100.0%	63,581	100.0%	11,619	100.0%	29,717	100.0%
OWNER	105,514	34.5%	66,391	33.4%	8,641	28.4%	171	14.9%	27,656	43.5%	2,655	22.9%	8,033	27.0%
RENTER	200,070	65.5%	132,454	66.6%	21,752	71.6%	975	85.1%	35,925	56.5%	8,964	77.1%	21,684	73.0%

H11+12. TENURE BY RACE OF HOUSEHOLDER
UNIVERSE: OCCUPIED HOUSING UNITS

	ALL HOUSEHOLDERS		WHITE HOUSEHOLDERS		BLACK HOUSEHOLDERS		AMERICAN INDIAN, ESKIMO, OR ALEUT HOUSEHOLDERS		ASIAN OR PACIFIC ISLANDER HOUSEHOLDERS		OTHER RACE HOUSEHOLDERS		HISPANIC HOUSEHOLDERS	
TOTAL OWNER-OCC. UNITS	105,514	100.0%	66,391	100.0%	8,641	100.0%	171	100.0%	27,656	100.0%	2,655	100.0%		
Owner - Not Hispanic	97,481	92.4%	61,304	92.3%	8,581	99.3%	149	87.1%	27,367	99.0%	80	3.0%		
Owner - Hispanic	8,033	7.6%	5,087	7.7%	60	0.7%	22	12.9%	289	1.0%	2,575	97.0%	8,033	100.0%
TOTAL RENTER-OCC. UNITS	200,070	100.0%	132,454	100.0%	21,752	100.0%	975	100.0%	35,925	100.0%	8,964	100.0%		
Renter - Not Hispanic	178,386	89.2%	120,896	91.3%	21,242	97.7%	723	74.2%	35,249	98.1%	276	3.1%		
Renter - Hispanic	21,684	10.8%	11,558	8.7%	510	2.3%	252	25.8%	676	1.9%	8,688	96.9%	21,684	100.0%

Forecast Change

Population
Racial And Ethnic Composition
Income

Population By Age and Sex: San Francisco County

Age	April 1, 1980 Male	April 1, 1980 Female	April 1, 1980 Total	April 1, 1990 Male	April 1, 1990 Female	April 1, 1990 Total	April 1, 1995 Male	April 1, 1995 Female	April 1, 1995 Total
0- 4	16,199	15,338	31,537	18,226	17,373	35,599	20,400	19,300	39,700
5- 9	14,697	13,899	28,596	15,996	15,566	31,562	19,000	18,900	37,900
10-14	16,594	16,080	32,674	15,468	14,672	30,140	16,600	16,700	33,300
15-19	21,510	20,864	42,374	18,219	17,143	35,362	17,200	16,600	33,800
20-24	33,141	32,101	65,242	29,448	29,655	59,103	25,900	27,700	53,600
25-34	80,802	70,420	151,222	83,514	75,020	158,534	80,300	80,100	160,400
35-44	44,133	37,010	81,143	69,840	60,013	129,853	75,300	68,200	143,500
45-54	35,369	34,656	70,025	39,000	35,865	74,865	45,800	42,300	88,100
55-59	18,280	20,200	38,480	15,494	15,699	31,193	17,200	17,100	34,300
60-64	15,239	18,157	33,396	15,182	17,186	32,368	16,000	17,400	33,400
65+	41,903	62,382	104,285	42,110	63,270	105,380	44,400	65,900	110,300
Total	337,867	341,107	678,974	362,497	361,462	723,959	378,100	390,200	768,300
Median	32.66	35.00	33.64	34.55	36.38	35.40	35.78	36.82	36.27

Age	April 1, 2000 Male	April 1, 2000 Female	April 1, 2000 Total	April 1, 2005 Male	April 1, 2005 Female	April 1, 2005 Total	April 1, 2010 Male	April 1, 2010 Female	April 1, 2010 Total
0- 4	22,100	21,000	43,100	20,500	19,300	39,800	20,100	19,100	39,200
5- 9	21,100	20,400	41,500	22,600	21,400	44,000	22,000	20,700	42,700
10-14	17,600	17,300	34,900	19,600	19,800	39,400	21,700	20,600	42,300
15-19	18,200	17,900	36,100	18,200	18,700	36,900	21,700	21,000	42,700
20-24	27,000	27,300	54,300	24,600	24,300	48,900	27,900	26,800	54,700
25-34	77,600	79,200	156,800	76,400	77,900	154,300	70,900	70,900	141,800
35-44	71,800	68,000	139,800	70,900	67,200	138,100	68,300	67,600	135,900
45-54	48,900	45,800	94,700	59,000	57,100	116,100	60,900	60,400	121,300
55-59	18,600	18,500	37,100	20,300	20,500	40,800	20,900	21,600	42,500
60-64	17,100	17,900	35,000	18,200	19,000	37,200	19,400	20,500	39,900
65+	45,700	65,400	111,100	45,700	63,400	109,100	50,100	65,900	116,000
Total	385,700	398,700	784,400	396,000	408,600	804,600	403,900	415,100	819,000
Median	35.79	36.89	36.32	36.77	37.91	37.32	37.08	38.71	37.89

Household Size By Major Racial and Ethnic Groups
San Francisco County

	WHITES	AFRICAN-AMERICANS	ASIANS & PAC. ISLAND.	HISPANIC
1979	1.81	2.50	3.20	2.84
1989	1.91	2.41	3.19	3.05

Household Size

Increasing Throughout the Decade

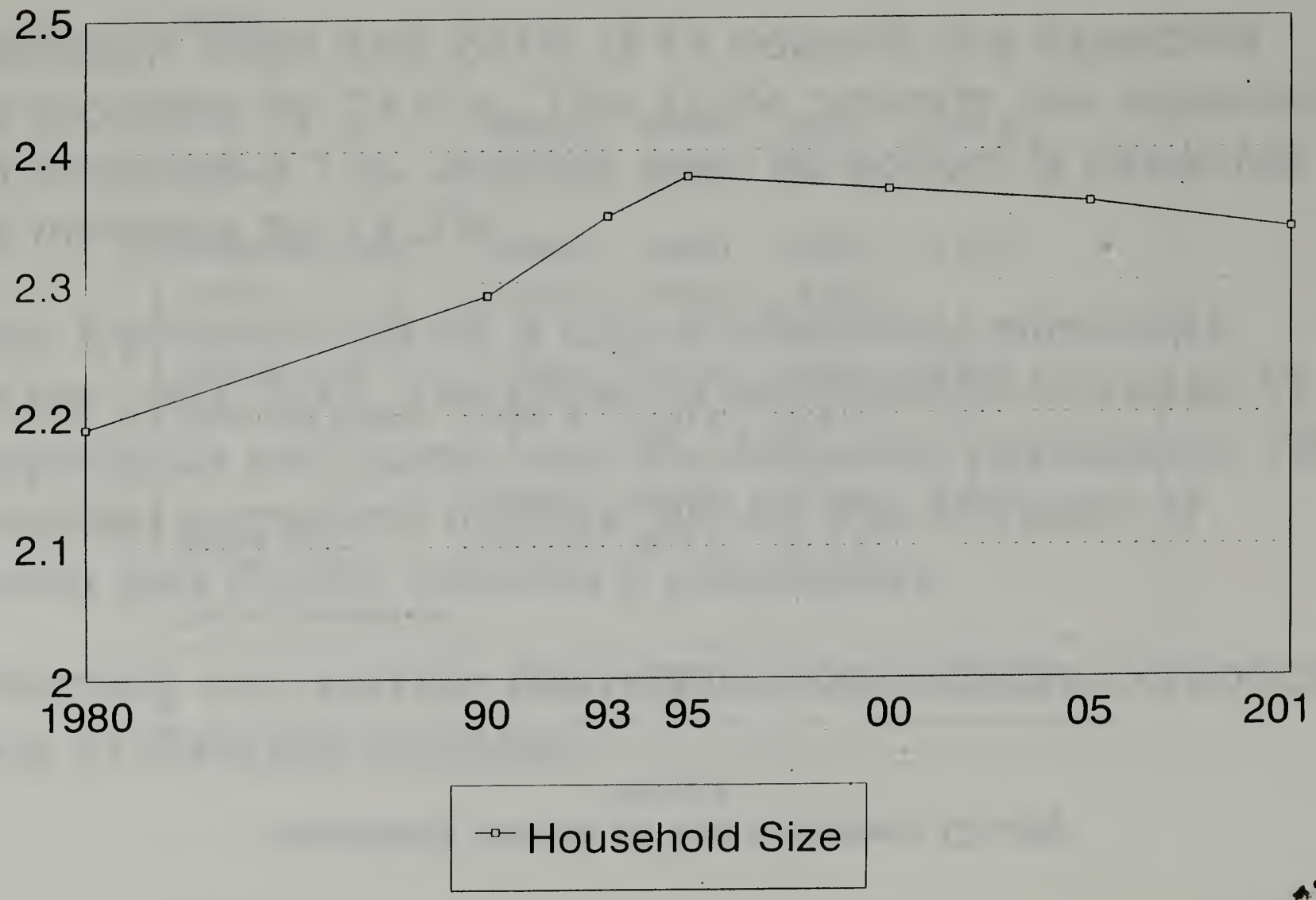

Population Growth In San Francisco County

1990-2010

	1990	2000	2010	Percent Change 1990-2010
Racial Composition				
White Pop.	53.6 %	49.1 %	47.0 %	
	388341	383200	378200	-2.6 %
Asian and Pacific Islander Pop.	29.1 %	35.0 %	38.5 %	
	211000	273100	309800	46.8 %
African-American Pop.	10.9 %	10.0 %	9.5 %	
	78900	78000	76400	-3.2 %
Others	6.4 %	5.9 %	5.0 %	
	46333	46000	40200	-13.2 %
Ethnic Composition				
Hispanic (includes from above)	13.3 %	16.9 %	20.0 %	
	96286	131900	160900	67.1 %
Total	723959	780400	804600	11.1 %

Population Change
Expectations and Issues

- √ ***Between 1990 and 2010, 0-14 cohorts are expected to increase by 27.6 %. The 15-24 cohorts are expected to increase 3.1 %, and the over 60 cohort is expected to increase by 13.2 %.***

- √ ***San Francisco will be a city of statistical minorities in the year 2010. The greatest percentage increase in population will come from the Hispanic population. The greatest numerical change will be the increase of Asian and Pacific Islander's population.***

- √ ***Planning and service delivery becomes more complicated due to diversity increase.***

Income

P80+81+107+108+110+111. INCOME IN 1989
UNIVERSE: HOUSEHOLDS

	HOUSEHOLDS		FAMILIES		NONFAMILIES	
TOTAL	305,984	100.0%	143,818	100.0%	162,166	100.0%
LESS THAN $5,000	15,528	5.1%	5,562	3.9%	10,452	6.4%
$ 5,000-$ 9,999	28,581	9.3%	7,224	5.0%	22,008	13.6%
$10,000-$12,499	11,956	3.9%	4,619	3.2%	7,643	4.7%
$12,500-$14,999	10,703	3.5%	4,677	3.3%	6,270	3.9%
$15,000-$17,499	11,467	3.7%	4,522	3.1%	7,295	4.5%
$17,500-$19,999	10,939	3.6%	4,471	3.1%	6,548	4.0%
$20,000-$22,499	12,790	4.2%	5,088	3.5%	7,806	4.8%
$22,500-$24,999	10,982	3.6%	4,886	3.4%	6,442	4.0%
$25,000-$27,499	13,370	4.4%	5,732	4.0%	7,908	4.9%
$27,500-$29,999	9,943	3.2%	4,554	3.2%	5,578	3.4%
$30,000-$32,499	13,347	4.4%	5,742	4.0%	7,780	4.8%
$32,500-$34,999	9,266	3.0%	4,533	3.2%	4,667	2.9%
$35,000-$37,499	11,004	3.6%	5,174	3.6%	6,101	3.8%
$37,500-$39,999	8,393	2.7%	4,013	2.8%	4,269	2.6%
$40,000-$42,499	10,825	3.5%	4,954	3.4%	5,821	3.6%
$42,500-$44,999	7,424	2.4%	3,965	2.8%	3,285	2.0%
$45,000-$47,499	8,260	2.7%	4,245	3.0%	3,997	2.5%
$47,500-$49,999	6,780	2.2%	3,800	2.6%	2,923	1.8%
$50,000-$54,999	13,700	4.5%	7,422	5.2%	6,096	3.8%
$55,000-$59,999	11,298	3.7%	6,368	4.4%	4,611	2.8%
$60,000-$74,999	25,538	8.3%	14,530	10.1%	10,231	6.3%
$75,000-$99,999	21,165	6.9%	12,827	8.9%	7,332	4.5%
$100,000-$124,999	9,384	3.1%	5,791	4.0%	3,350	2.1%
$125,000-$149,999	4,404	1.4%	2,867	2.0%	1,303	0.8%
$150,000 OR MORE	8,937	2.9%	6,252	4.3%	2,450	1.5%
MEAN INCOME	$ 45,664		$ 54,609		$ 36,252	
Income < $150,000	$ 38,669		$ 44,451		$ 32,451	
Income=> $150,000	$ 278,156		$ 278,109		$ 284,010	
MEDIAN INCOME	$ 33,414		$ 40,561		$ 27,093	

P89. THROUGH P105. TYPE OF INCOME (PERCENTAGES ARE HORIZONTAL IN THIS TABLE)
UNIVERSE: HOUSEHOLDS

TYPES OF INCOME RECEIVED IN 1989	MEAN INCOME RECEIVED	HOUSEHOLDS RECEIVING		HOUSEHOLDS NOT RECEIVING	
TOTAL HOUSEHOLDS W/EARNINGS FROM WAGES,SALARY,SELF-EMP.,FARM INC.		242,880	79.4%	63,104	20.6%
WAGE OR SALARY INCOME	$ 42,592	230,024	75.2%	75,960	24.8%
NONFARM SELF-EMPLOYMENT INCOME	$ 26,940	47,771	15.6%	258,213	84.4%
FARM SELF-EMPLOYMENT INCOME	$ 7,810	1,982	0.6%	304,002	99.4%
INTEREST, DIVIDEND,NET RENTAL INCOME	$ 10,962	145,109	47.4%	160,875	52.6%
SOCIAL SECURITY INCOME	$ 7,695	72,745	23.8%	233,239	76.2%
PUBLIC ASSISTANCE INCOME	$ 5,913	31,897	10.4%	274,087	89.6%
RETIREMENT INCOME	$ 9,610	43,971	14.4%	262,013	85.6%
OTHER TYPE OF INCOME	$ 5,257	21,161	6.9%	284,823	93.1%

P112+113. INCOME IN 1989 BY WORKERS
UNIVERSE: FAMILIES

	FAMILIES		MEAN INCOME
TOTAL FAMILIES	143,818	100.0%	$ 54,609
NO-WORKER FAMILIES	21,147	14.7%	$ 25,761
1-WORKER FAMILIES	38,150	26.5%	$ 45,845
2-WORKER FAMILIES	62,099	43.2%	$ 64,851
3+WORKER FAMILIES	22,422	15.6%	$ 68,362

P114. PER CAPITA INCOME IN 1989
UNIVERSE: PERSONS

	ALL PERSONS
TOTAL PERSONS	$ 19,695
PERSONS IN HOUSEHOLDS	$ 20,067
PERSONS IN GROUP QUARTERS	
Institutionalized	$ 4,855
Noninstitutionalized	$ 10,129

P106. PERSONS IN HHLDS. W/PUBLIC ASSISTANCE
UNIVERSE: PERSONS IN HHLDS. W/ PUBLIC ASSISTANCE

	W\PUB. ASSIST.		W\O PUB. ASSIST.	
TOTAL	90,698	100.0%	608,982	100.0%
UNDER 15 YRS.	17,663	19.5%	78,841	12.9%
15 TO 64 YRS.	53,337	58.8%	450,001	73.9%
65+ YEARS	19,698	21.7%	80,140	13.2%

P115+116. PER CAPITA INCOME IN 1989

	ALL PERSONS	PERSONS 15+
TOTAL	$ 19,695	$ 22,749
WHITE	$ 26,222	$ 28,829
BLACK	$ 11,829	$ 14,904
AM. INDIAN	$ 11,485	$ 13,665
ASIAN,PAC.IS.	$ 12,665	$ 15,299
OTHER RACE	$ 10,174	$ 12,892
HISPANIC	$ 11,400	$ 14,287

P86. INCOME IN 1989 BY AGE OF HOUSEHOLDER
UNIVERSE: HOUSEHOLDS

	TOTAL HOUSEHOLDS		HOUSEHOLDER UNDER 25 YEARS		HOUSEHOLDER 25 TO 34 YEARS		HOUSEHOLDER 35 TO 44 YEARS		HOUSEHOLDER 45 TO 54 YEARS		HOUSEHOLDER 55 TO 64 YEARS		HOUSEHOLDER 65 TO 74 YEARS		HOUSEHOLDER 75 YEARS +	
TOTAL	305,984	100.0%	14,041	100.0%	69,260	100.0%	70,391	100.0%	46,152	100.0%	36,973	100.0%	36,933	100.0%	32,234	100.0%
LESS THAN $5,000	15,528	5.1%	1,673	11.9%	2,863	4.1%	2,564	3.6%	2,027	4.4%	1,913	5.2%	2,229	6.0%	2,259	7.0%
$ 5,000-$ 9,999	28,581	9.3%	1,722	12.3%	3,510	5.1%	3,338	4.7%	2,759	6.0%	3,304	8.9%	6,283	17.0%	7,665	23.8%
$10,000-$14,999	22,659	7.4%	1,663	11.8%	4,238	6.1%	3,797	5.4%	2,355	5.1%	2,173	5.9%	3,958	10.7%	4,475	13.9%
$15,000-$24,999	46,178	15.1%	3,099	22.1%	10,594	15.3%	9,554	13.6%	5,869	12.7%	5,083	13.7%	6,436	17.4%	5,543	17.2%
$25,000-$34,999	45,926	15.0%	2,120	15.1%	11,884	17.2%	11,000	15.6%	6,977	15.1%	5,287	14.3%	5,117	13.9%	3,541	11.0%
$35,000-$49,999	52,686	17.2%	1,887	13.4%	14,035	20.3%	13,656	19.4%	8,643	18.7%	6,083	16.5%	4,945	13.4%	3,437	10.7%
$50,000-$74,999	50,536	16.5%	1,407	10.0%	13,389	19.3%	13,823	19.6%	8,193	17.8%	6,606	17.9%	4,301	11.6%	2,817	8.7%
$75,000-$99,999	21,165	6.9%	288	2.1%	4,779	6.9%	6,228	8.8%	4,008	8.7%	3,036	8.2%	1,652	4.5%	1,174	3.6%
$100,000 OR MORE	22,725	7.4%	182	1.3%	3,968	5.7%	6,431	9.1%	5,321	11.5%	3,488	9.4%	2,012	5.4%	1,323	4.1%

P117. POVERTY STATUS IN 1989
UNIVERSE: PERSONS FOR WHOM POVERTY STATUS IS DETERMINED

	BELOW POVERTY		ABOVE POVERTY	
TOTAL PERSONS	90,019	100.0%	620,963	100.0%
UNDER 5 YEARS	6,102	6.8%	28,333	4.6%
5 YEARS	1,112	1.2%	5,161	0.8%
6 TO 11 YEARS	7,163	8.0%	28,980	4.7%
12 TO 17 YEARS	6,851	7.6%	30,372	4.9%
18 TO 24 YEARS	14,339	15.9%	53,174	8.6%
25 TO 34 YEARS	17,981	20.0%	140,901	22.7%
35 TO 44 YEARS	12,513	13.9%	116,953	18.8%
45 TO 54 YEARS	7,625	8.5%	69,612	11.2%
55 TO 59 YEARS	2,813	3.1%	27,204	4.4%
60 TO 64 YEARS	3,369	3.7%	28,351	4.6%
65 TO 74 YEARS	5,449	6.1%	51,558	8.3%
75 YEARS AND OVER	4,702	5.2%	40,364	6.5%

P121. INCOME IN 1989 AS A PERCENTAGE OF POVERTY
UNIVERSE: PERSONS FOR WHOM POVERTY STATUS IS DETERMINED

INCOME LESS THAN 50% OF U.S POVERTY LEVEL	43,595	6.1%
INCOME BETWEEN 50% AND 74% OF U.S POVERTY LEVEL	19,109	2.7%
INCOME BETWEEN 75% AND 99% OF U.S POVERTY LEVEL	27,315	3.8%
INCOME BETWEEN 100% AND 124% OF U.S POVERTY LEVEL	32,272	4.5%
INCOME BETWEEN 125% AND 149% OF U.S POVERTY LEVEL	29,597	4.2%
INCOME BETWEEN 150% AND 174% OF U.S POVERTY LEVEL	30,472	4.3%
INCOME BETWEEN 175% AND 184% OF U.S POVERTY LEVEL	11,800	1.7%
INCOME BETWEEN 185% AND 199% OF U.S POVERTY LEVEL	19,540	2.7%
INCOME 200% AND OVER OF U.S. POVERTY LEVEL	497,282	69.9%

P118. PERSONS BELOW POVERTY IN 1989 BY SEX AND AGE
UNIVERSE: PERSONS FOR WHOM POVERTY STATUS IS DETERMINED

	TOTAL		BELOW POVERTY		ABOVE POVERTY	
TOTAL PERSONS	710,982	100.0%	90,019	100.0%	620,963	100.0%
Under 5 Years	34,435	4.8%	6,102	6.8%	28,333	4.6%
5 Years	6,273	0.9%	1,112	1.2%	5,161	0.8%
6 To 11 Years	36,143	5.1%	7,163	8.0%	28,980	4.7%
12 To 17 Years	37,223	5.2%	6,851	7.6%	30,372	4.9%
18 To 64 Years	494,835	69.6%	58,640	65.1%	436,195	70.2%
65 To 74 Years	57,007	8.0%	5,449	6.1%	51,558	8.3%
75 Years And Over	45,066	6.3%	4,702	5.2%	40,364	6.5%
MALE	355,080	100.0%	42,714	100.0%	312,366	100.0%
Under 5 Years	17,513	4.9%	3,127	7.3%	14,386	4.6%
5 Years	3,128	0.9%	488	1.1%	2,640	0.8%
6 To 11 Years	18,249	5.1%	3,677	8.6%	14,572	4.7%
12 To 17 Years	19,155	5.4%	3,546	8.3%	15,609	5.0%
18 To 64 Years	256,081	72.1%	28,474	66.7%	227,607	72.9%
65 To 74 Years	24,688	7.0%	2,040	4.8%	22,648	7.3%
75 Years And Over	16,266	4.6%	1,362	3.2%	14,904	4.8%
FEMALE	355,902	100.0%	47,305	100.0%	308,597	100.0%
Under 5 Years	16,922	4.8%	2,975	6.3%	13,947	4.5%
5 Years	3,145	0.9%	624	1.3%	2,521	0.8%
6 To 11 Years	17,894	5.0%	3,486	7.4%	14,408	4.7%
12 To 17 Years	18,068	5.1%	3,305	7.0%	14,763	4.8%
18 To 64 Years	238,754	67.1%	30,166	63.8%	208,588	67.6%
65 To 74 Years	32,319	9.1%	3,409	7.2%	28,910	9.4%
75 Years And Over	28,800	8.1%	3,340	7.1%	25,460	8.3%

P122. POVERTY STATUS IN 1989 BY HOUSEHOLD TYPE AND RELATIONSHIP
UNIVERSE: PERSONS FOR WHOM POVERTY STATUS IS DETERMINED

	ALL PERSONS 15 YEARS AND OVER				PERSONS 15 TO 64 YEARS				PERSONS 65 TO 74 YEARS				PERSONS 75 YEARS AND OVER			
	BELOW POVERTY		ABOVE POVERTY		BELOW POVERTY		ABOVE POVERTY		BELOW POVERTY		ABOVE POVERTY		BELOW POVERTY		ABOVE POVERTY	
TOTAL PERSONS	90,019	100%	620,963	100%	79,868	100%	529,041	100%	5,449	100%	51,558	100%	4,702	100%	40,364	100%
IN GROUP QUARTERS	5,794	6%	7,379	1%	5,057	6%	5,881	1%	412	3%	800	2%	325	7%	698	2%
IN HOUSEHOLDS	84,225	94%	613,584	99%	74,811	94%	523,160	99%	5,037	92%	50,758	98%	4,377	93%	39,666	98%
IN FAMILIES	55,319	61%	425,167	68%	51,440	64%	369,700	70%	2,361	43%	33,876	66%	1,518	32%	21,591	53%
NONRELATED PERSONS	6,638	7%	11,873	2%	6,169	8%	11,127	2%	286	5%	342	1%	183	4%	404	1%
RELATED PERSONS	48,681	54%	413,294	67%	45,271	57%	358,573	68%	2,075	38%	33,534	65%	1,335	28%	21,187	52%
In Married-Cple Fam	25,633	28%	315,659	51%	23,059	29%	273,266	52%	1,618	30%	26,879	52%	956	20%	15,514	38%
In Other Family	23,048	26%	97,635	16%	22,212	28%	85,307	16%	457	8%	6,655	13%	379	8%	5,673	14%
Male hldr. no wife	2,739	3	28,015	5	2,559	3	24,674	5	72	1	1,947	4	108	2	1,394	3
Fem. hldr. no hus.	20,309	23	69,620	11	19,653	25	60,633	11	385	7	4,708	9	271	6	4,279	11
IN NONFAMILIES	28,906	32%	188,417	30%	23,371	29%	153,460	29%	2,676	49%	16,882	33%	2,859	61%	18,075	45%
Hldr. Living Alone	12,887	14%	107,160	17%	8,097	10%	75,688	14%	2,239	41%	14,745	29%	2,551	54%	16,727	41%
Hldr. Not Liv. Alone	4,934	5%	37,185	6%	4,623	6%	34,985	7%	193	4%	1,306	3%	118	3%	894	2%
Nonrelatives	11,085	12%	44,072	7%	10,651	13%	42,787	8%	244	4%	831	2%	190	4%	454	1%

P123. POVERTY STATUS OF FAMILIES IN 1989 BY PRESENCE OF CHILDREN
UNIVERSE: FAMILIES

	BELOW POVERTY		ABOVE POVERTY	
TOTAL FAMILIES	13,999	100.0%	129,819	100.0%
MARRIED-COUPLE FAMILY	6,811	48.7%	96,288	74.2%
NO RELATED CHILDREN <18	2,592	18.5%	56,273	43.3%
W/ RELATED CHILDREN <18	4,219	30.1%	40,015	30.8%
Children Under 5 Years Only	842	6.0%	10,681	8.2%
Children 5 To 17 Years Only	2,165	15.5%	20,989	16.2%
Children <5 Years And 5-17	1,212	8.7%	8,345	6.4%
OTHER TYPE OF FAMILY	7,188	51.3%	33,531	25.8%
NO RELATED CHILDREN <18	1,372	9.8%	19,597	15.1%
W/ RELATED CHILDREN <18	5,816	41.5%	13,934	10.7%
Children Under 5 Years Only	1,284	9.2%	2,743	2.1%
Children 5 To 17 Years Only	3,037	21.7%	9,552	7.4%
Children <5 Years And 5-17	1,495	10.7%	1,639	1.3%
MALE HLDR., NO WIFE PRESENT	914	6.5%	9,533	7.3%
NO RELATED CHILDREN <18	323	2.3%	6,061	4.7%
W/ RELATED CHILDREN <18	591	4.2%	3,472	2.7%
Children Under 5 Years Only	140	1.0%	905	0.7%
Children 5 To 17 Years Only	342	2.4%	2,238	1.7%
Children <5 Years And 5-17	109	0.8%	329	0.3%
FEMALE HLDR., NO HUS. PRESENT	6,274	44.8%	23,998	18.5%
NO RELATED CHILDREN <18	1,049	7.5%	13,536	10.4%
W/ RELATED CHILDREN <18	5,225	37.3%	10,462	8.1%
Children Under 5 Years Only	1,144	8.2%	1,838	1.4%
Children 5 To 17 Years Only	2,695	19.3%	7,314	5.6%
Children <5 Years And 5-17	1,386	9.9%	1,310	1.0%

P126. CHILDREN'S POVERTY STATUS IN 1989
UNIVERSE: RELATED CHILDREN UNDER 18 YEARS

	BELOW POVERTY		ABOVE POVERTY	
TOTAL RELATED CHILDREN < 18	20,580	100.0%	92,510	100.0%
IN MARRIED-COUPLE FAMILY	9,269	45.0%	71,393	77.2%
Under 5 Years	2,628	12.8%	23,108	25.0%
5 Years	430	2.1%	4,058	4.4%
6 To 17 Years	6,211	30.2%	44,227	47.8%
IN OTHER FAMILY	11,311	55.0%	21,117	22.8%
MALE HLDR., NO WIFE PRESENT	951	4.6%	5,221	5.6%
Under 5 Years	272	1.3%	1,427	1.5%
5 Years	49	0.2%	226	0.2%
6 To 17 Years	630	3.1%	3,568	3.9%
FEMALE HLDR., NO HUSBAND PRESENT	10,360	50.3%	15,896	17.2%
Under 5 Years	3,202	15.6%	3,798	4.1%
5 Years	633	3.1%	877	0.9%
6 To 17 Years	6,525	31.7%	11,221	12.1%

P124/P125. POVERTY STATUS OF FAMILIES BY RACE OF HOUSEHOLDER
UNIVERSE: FAMILIES

	BELOW POVERTY		ABOVE POVERTY	
TOTAL FAMILIES	13,999	100.0%	129,819	100.0%
WHITE HOUSEHOLDER FAMILIES	3,581	25.6%	68,202	52.5%
BLACK HOUSEHOLDER FAMILIES	4,300	30.7%	12,962	10.0%
AMERICAN INDIAN, ESKIMO, ALEUT	92	0.7%	387	0.3%
ASIAN AND PACIFIC ISLANDER	4,745	33.9%	40,937	31.5%
OTHER RACE HLDR. FAMILIES	1,281	9.2%	7,331	5.6%
HISPANIC HOUSEHOLDER FAMILIES	2,480	17.7%	16,487	12.7%

P127. POVERTY STATUS OF HOUSEHOLDS IN 1989 BY AGE OF HOUSEHOLDER
UNIVERSE: HOUSEHOLDS

	ALL HOUSEHOLDS				HOUSEHOLDER 15 TO 64 YEARS				HOUSEHOLDER 65 TO 74 YEARS				HOUSEHOLDER 75 YEARS AND OVER			
	BELOW POVERTY		ABOVE POVERTY		BELOW POVERTY		ABOVE POVERTY		BELOW POVERTY		ABOVE POVERTY		BELOW POVERTY		ABOVE POVERTY	
TOTAL HOUSEHOLDS	31,820	100%	274,164	100%	24,769	100%	212,048	100%	3,611	100%	33,322	100%	3,440	100%	28,794	100%
MARRIED-COUPLE FAMILY	6,811	21%	96,288	35%	5,426	22%	75,191	35%	845	23%	13,080	39%	540	16%	8,017	28%
OTHER FAMILIES	7,188	23%	33,531	12%	6,623	27%	26,184	12%	334	9%	4,191	13%	231	7%	3,156	11%
Male Hldr. No Wife	914	3%	9,533	3%	831	3%	7,968	4%	32	1%	901	3%	51	1%	664	2%
Female Hldr. No Hus.	6,274	20%	23,998	9%	5,792	23%	18,216	9%	302	8%	3,290	10%	180	5%	2,492	9%
NONFAMILY HOUSEHOLDS	17,821	56%	144,345	53%	12,720	51%	110,673	52%	2,432	67%	16,051	48%	2,669	78%	17,621	61%
Hldr. Living Alone	12,887	40%	107,160	39%	8,097	33%	75,688	36%	2,239	62%	14,745	44%	2,551	74%	16,727	58%
Hldr. Not Liv. Alone	4,934	16%	37,185	14%	4,623	19%	34,985	16%	193	5%	1,306	4%	118	3%	894	3%

AVERAGE HOUSEHOLD INCOME--SAN FRANCISCO COUNTY
Constant 1989$

	WHITES	AFRICAN-AMERICANS	ASIANS & PAC. ISLAND.	HISPANIC
1979	$38,256	$31,170	$39,200	$32,246
1989	$50,397	$29,287	$40,966	$35,518

affluent commuters

Per Capita Income by Household--SF County
1989 Constant $

	WHITES	AFRICAN-AMERICANS	ASIANS & PAC. ISLAND.	HISPANIC
1979	$21,135	$12,468	$12,250	$11,354
1989	$26,385	$12,152	$12,842	$11,645
Percentage Change	25 %	-2.5 %	4.8 %	2.6 %

SOURCE: US CENSUS; ABAG

income tax reported

$ 0- 14000	33.13	35.75	36.93	37.57	37.41	37.02	36.85	37.13	37.43	37.06	38.63	38.65	32.79	32.71	$ 0- 14000	0.20	-4.34	-0.42
$ 14000- 24000	19.80	19.22	20.00	20.69	21.47	20.74	20.95	20.66	20.04	20.83	20.44	20.32	19.03	18.56	$ 14000- 24000	0.66	-1.63	-1.25
$ 24000- 36000	18.34	17.82	18.35	18.23	18.52	17.86	17.84	17.74	17.76	17.27	17.01	16.58	16.31	16.08	$ 24000- 36000	-0.60	-1.43	-2.26
$ 36000- 42000	7.68	6.93	6.97	6.93	6.68	6.78	6.67	6.31	6.17	6.22	5.83	5.86	6.10	6.05	$ 36000- 42000	-0.66	-0.22	-1.63
$ 42000- 50000	7.71	6.83	6.70	6.47	6.13	6.40	6.33	6.50	5.79	5.25	4.74	4.47	6.62	6.55	$ 42000- 50000	-0.21	0.12	-1.16
$ 50000- 75000	9.36	9.76	7.41	6.50	6.25	7.12	7.56	8.15	8.67	9.11	8.77	9.08	10.94	11.26	$ 50000- 75000	0.74	2.79	1.90
$ 75000-100000	3.97	3.69	3.63	3.61	3.55	4.09	3.81	3.50	4.13	4.26	4.59	5.03	8.21	8.79	$ 75000-100000	-0.13	4.72	4.82

1985 Constant Dollars

San Fran.

	1978	1979	1980	1981	1982	1983	1984	1985	1986	1987	1988	1989	1990	1991		80-85	85-90	78-91
$ 0- 14000	38.84	41.92	42.30	44.00	43.02	41.56	41.13	41.34	41.08	40.53	41.08	41.21	35.04	35.09	$ 0- 14000	-0.95	-6.31	-3.76
$ 14000- 24000	24.61	23.42	24.22	24.13	24.44	24.01	24.03	23.69	23.33	23.72	23.78	23.70	20.97	20.21	$ 14000- 24000	-0.53	-2.72	-4.40
$ 24000- 36000	17.69	16.76	16.54	16.21	16.58	16.86	16.89	16.79	16.71	16.88	16.65	16.35	17.97	17.73	$ 24000- 36000	0.25	1.18	0.05
$ 36000- 42000	5.19	4.59	4.63	4.36	4.43	4.71	4.79	4.68	4.65	4.75	4.57	4.65	5.83	5.87	$ 36000- 42000	0.05	1.15	0.68
$ 42000- 50000	4.39	4.07	4.10	3.75	3.83	4.08	4.12	4.26	4.03	3.64	3.33	3.10	5.46	5.59	$ 42000- 50000	0.16	1.21	1.19
$ 50000- 75000	5.68	5.83	4.89	4.30	4.32	4.88	5.23	5.54	5.84	6.06	6.10	6.34	7.68	8.05	$ 50000- 75000	0.65	2.14	2.37
$ 75000-100000	3.60	3.40	3.33	3.25	3.38	3.90	3.81	3.70	4.35	4.42	4.50	4.66	7.04	7.46	$ 75000-100000	0.37	3.34	3.86

Region

	1978	1979	1980	1981	1982	1983	1984	1985	1986	1987	1988	1989	1990	1991		80-85	85-90	78-91
$ 0- 14000	32.54	34.43	35.43	36.87	36.25	34.95	34.65	34.86	34.57	34.28	35.27	35.42	30.46	30.52	$ 0- 14000	-0.57	-4.40	-2.02
$ 14000- 24000	19.84	19.52	20.38	20.68	20.99	20.35	20.34	20.09	19.73	19.97	19.96	19.92	17.56	17.06	$ 14000- 24000	-0.29	-2.53	-2.79
$ 24000- 36000	17.95	17.33	17.57	17.56	17.91	17.66	17.56	17.31	17.16	17.21	16.86	16.55	16.38	16.08	$ 24000- 36000	-0.25	-0.93	-1.87
$ 36000- 42000	7.21	6.53	6.51	6.28	6.29	6.38	6.37	6.21	6.16	6.09	5.87	5.90	6.24	6.18	$ 36000- 42000	-0.30	0.03	-1.03
$ 42000- 50000	7.31	6.66	6.66	6.24	6.27	6.44	6.40	6.53	6.08	5.59	5.16	4.88	6.64	6.59	$ 42000- 50000	-0.12	0.11	-0.71
$ 50000- 75000	10.40	10.89	8.86	7.82	7.72	8.73	9.43	10.02	10.43	10.58	10.40	10.52	11.88	12.01	$ 50000- 75000	1.16	1.87	1.61
$ 75000-100000	4.75	4.65	4.60	4.55	4.57	5.49	5.25	4.97	5.88	6.28	6.48	6.83	10.82	11.56	$ 75000-100000	0.37	5.86	6.80
$ 42000- 50000	7.99	7.32	7.37	6.90	6.98	7.08	7.07	7.16	6.64	6.15	5.70	5.32	6.78	6.73	$ 42000- 50000	-0.21	-0.38	-1.26
$ 50000- 75000	12.08	12.74	10.47	9.13	9.20	10.43	11.38	11.99	12.27	12.26	11.98	11.88	12.88	12.81	$ 50000- 75000	1.52	0.89	0.73
$ 75000-100000	5.03	5.02	4.99	4.93	5.04	6.35	6.08	5.69	6.72	7.40	7.64	8.03	12.67	13.59	$ 75000-100000	0.70	6.98	8.56

Average Household Income
San Francisco County

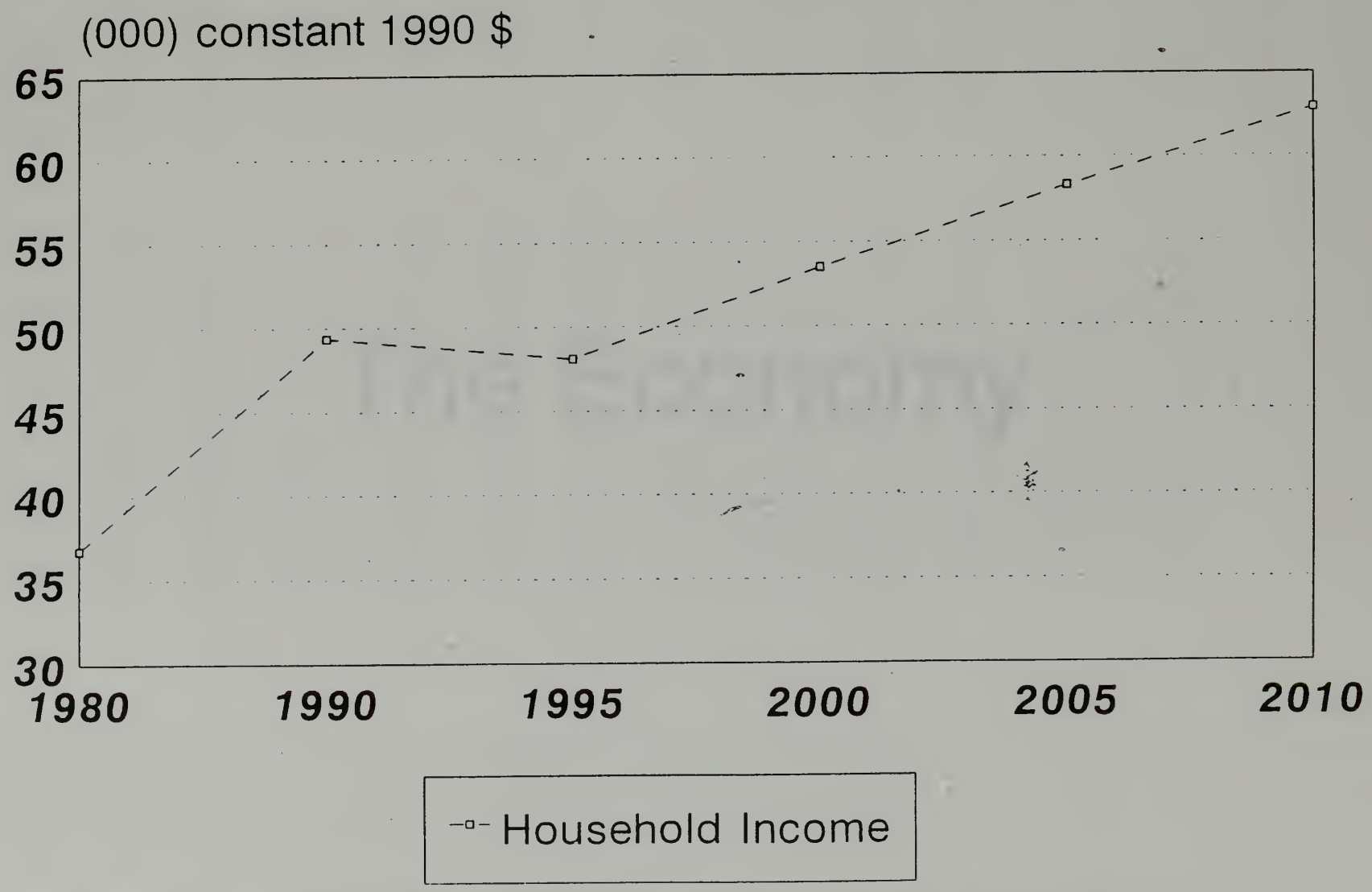

1980--$36,794; 1990--$49,360; 2000--$53,500; 2010--$62,900

The Economy

County: San Francisco

	1966	1967	1968	1969	1970	1971	1972	1973	1974	1975	1976	1977	1978	1979
Total Sales	9335986	9181746	9257978	9067442	8543942	8430880	8499719	8818375	8779512	8397698	8429044	8640119	8790429	9275117
Retail Stores	5593318	5578381	5702714	5554213	5228982	5187470	5385328	5489032	5323325	5200301	5311646	5483767	5537420	5744870
Nondurables	4326231	4388046	4492534	4423032	4262969	4196568	4356665	4460145	4414800	4346033	4423583	4540630	4593601	4776014
Durables	1267087	1190335	1210179	1131180	966013	990901	1028662	1028886	908525	854267	888063	943136	943819	968855
Busin/Pers Serv	362836	372549	411129	413953	421932	440348	450111	513589	535812	554184	606674	595193	599563	629038
All Other Outle	3379830	3230815	3144135	3099275	2893027	2803061	2664280	2815753	2920374	2643212	2510722	2561159	2653445	2901209
Apparel Stores	626488	641026	620484	616590	545650	588035	599506	571538	531266	545776	555496	572718	566417	587850
General Merchd.	1072734	1085180	1097841	1100115	1033309	969861	917393	884616	850487	813000	753242	789511	796300	792475
Specialty Store	935010	925848	1048844	1015190	1069809	1067873	1100218	1141018	1164703	1157946	1222624	1275197	1310623	1351007
Food/Other Stor	608820	624666	632928	613990	592979	604159	581785	554181	539310	529547	530081	516074	497448	495399
Eating/Drinking	1007039	1028717	1010183	987928	939347	912207	983826	1002353	987028	985962	1046449	1076864	1128341	1204985
Service Station	76138	82606	82251	89217	81873	54430	173934	306436	342003	313799	315688	310262	294469	344295
Home Furnishing	395909	360504	349574	322005	295816	289149	280929	287001	267953	246631	257473	276085	272122	274299
Building Materi	180748	166851	163070	150688	144456	152242	160019	174470	175606	165971	169784	194202	204646	236534
Auto Dealers	690429	662978	697534	658486	525739	549509	587712	567414	464965	441664	460804	472848	467050	458022

	1980	1981	1982	1983	1984	1985	1986	1987	1988	1989	1990	1991	1992
Total Sales	8716701	8455913	8209088	8678330	8996622	8966263	8881633	8939608	9251880	9118540	9271722	8647868	8278412
Retail Stores	5480347	5349112	5130168	5540151	5571421	5435539	5439191	5453847	5590991	5639063	5696464	5422184	5187803
Nondurables	4609212	4537058	4372917	4659390	4642257	4462788	4433372	4542088	4717115	4756368	4787991	4599110	4445896
Durables	871134	812053	757250	880760	929164	972750	1005818	911758	873875	882695	908472	823073	741907
Busin/Pers Serv	516478	529105	486796	536282	600151	650524	667875	701025	693669	708013	788836	698200	665919
All Other Outle	2719875	2577696	2592123	2601896	2825049	2880200	2774567	2784735	2967220	2771462	2786421	2527484	2424690
Apparel Stores	543261	529695	503843	524052	547331	556967	583024	580827	561838	605290	620432	619544	607264
General Merchd.	747731	719542	688376	755993	792460	749665	767620	777597	883869	924802	871981	807717	774322
Specialty Store	1329481	1323482	1334540	1469308	1394624	1234114	1253696	1285316	1351332	1354183	1397093	1346569	1241186
Food/Other Stor	445831	467232	428842	450288	437467	425660	418467	436418	406427	394518	388485	414727	432701
Eating/Drinking	1133589	1121798	1086945	1144196	1159754	1198008	1180719	1215172	1213702	1191452	1185258	1157248	1136276
Service Station	409316	375306	330368	315551	310618	298372	229843	246755	299945	286121	324739	253302	254147
Home Furnishing	263262	243289	219900	244027	281912	288486	295743	260154	262463	295624	307917	292375	281605
Building Materi	234107	209919	187888	214844	217793	219862	241783	250943	242938	246074	241480	222847	191760
Auto Dealers	373764	358844	349461	421888	429457	464400	468291	400660	368474	340996	359074	307850	268542

San Francisco County Projections

Industry	1980	1990	1995	2000	2005	2010
Agriculture, Mining	3,302	2,240	2,110	2,170	2,150	2,080
Construction	24,070	20,080	19,340	22,180	24,000	21,650
Manufacturing	48,772	40,300	42,280	43,980	42,420	41,500
*High Technology**	*4,130*	*3,940*	*4,700*	*5,080*	*5,560*	*6,030*
Transp., Comm., Utilities	66,072	39,380	41,540	41,030	43,470	43,100
Wholesale Trade	22,745	32,780	29,330	28,440	31,620	29,660
Retail Trade	69,339	82,400	79,500	81,890	83,210	86,900
F.I.R.E.	85,343	77,550	69,340	68,540	70,280	74,500
Services	171,895	223,780	224,580	247,740	280,390	306,400
*Business Services**	*61,470*	*99,930*	*95,170*	*115,910*	*141,480*	*159,130*
Government	60,662	63,500	57,470	59,400	62,400	61,780
Total Jobs	552,200	582,010	565,490	595,370	639,940	667,570

ECONOMIC ISSUES

A Strong Economy Is The Bottom Line

- √ San Francisco's Economy Has Weakened
- √ Revenue Growth Will Be Stagnate for Years
- √ Need to Reduce Cost of Service Delivery
- √ San Francisco Is Not Known For Being Cost-Effective
- √ Innovation: More With Less or "Welcome To Re-Structuring"